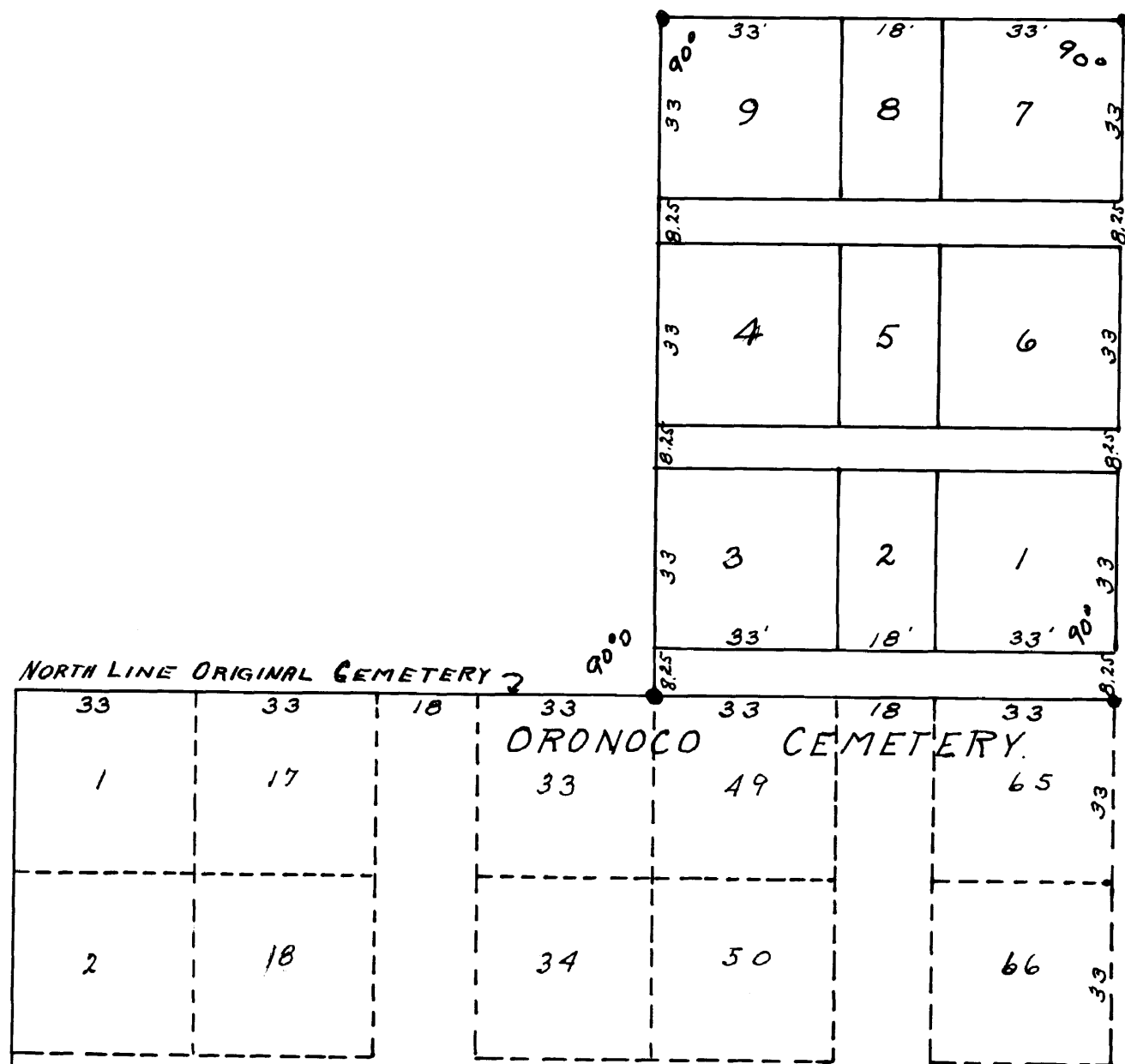
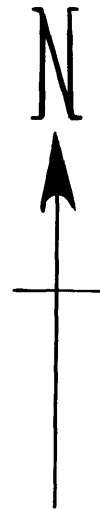


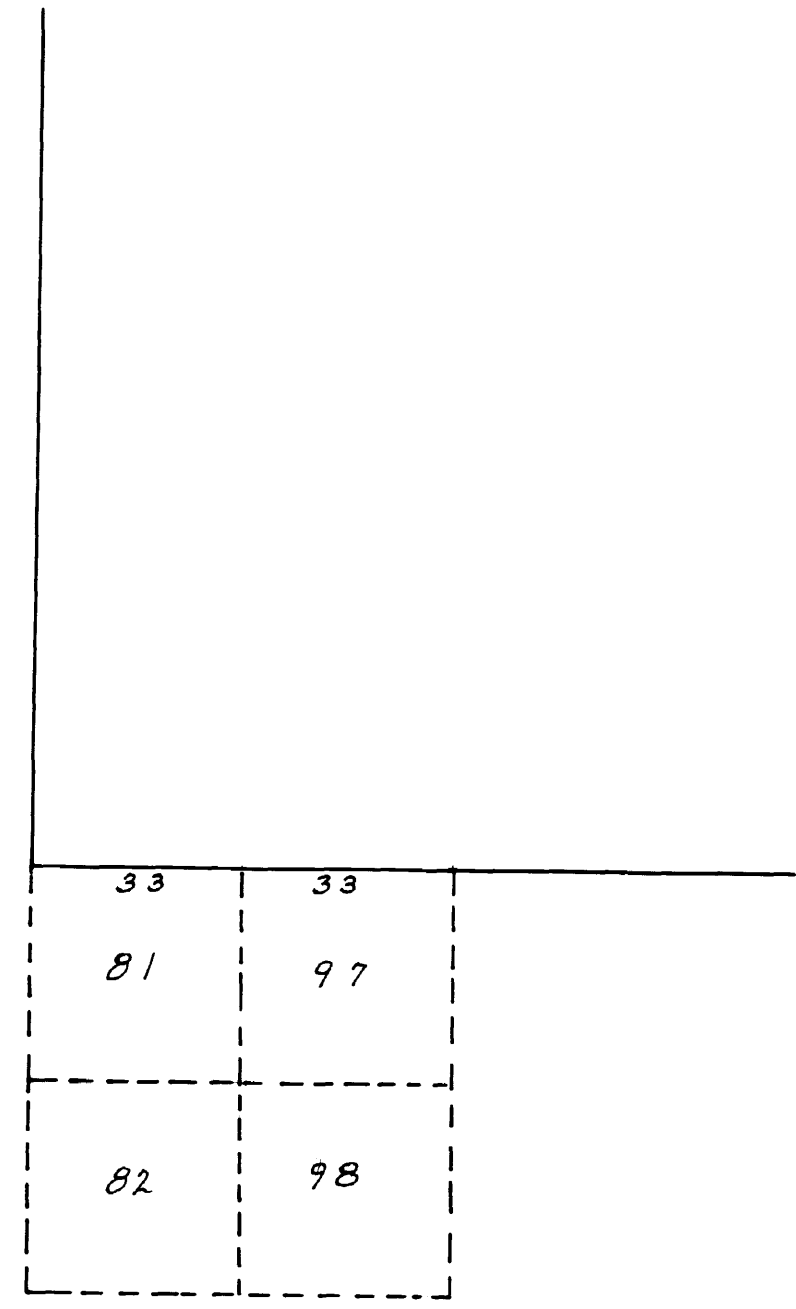
NORTHWEST SECTION. ORONOCO CEMETERY. OLMSTED COUNTY, MINNESOTA.

SCALE 1 INCH = 30 FEET.
1957.

John J. Kerr COUNTY SURVEYOR.
REGISTERED LAND SURVEYOR NO. 238.



DRIVE.
43.5
MAIN



STATE OF MINNESOTA,
COUNTY OF OLSTED, S. S.
SURVEYORS CERTIFICATE,
I, JOHN J. KERR, COUNTY SURVEYOR, DO HEREBY CERTIFY THAT THE FOREGOING PLAT IS A CORRECT MAP OF THE NORTHWEST SECTION OF THE ORONOCO CEMETERY, SITUATED IN THE NORTHEAST 1/4 OF THE SOUTHEAST 1/4 OF SECTION 8 TOWNSHIP 108 NORTH OF RANGE 14 WEST AND DESCRIBED AS FOLLOWS: COMMENCING AT THE NORTHEAST CORNER OF LOT 65 ORIGINAL PLAT OF THE ORONOCO CEMETERY FOR A PLACE OF BEGINNING AND RUNNING THENCE WEST ALONG THE NORTH LINE OF SAID CEMETERY A DISTANCE OF 84 FEET, THENCE NORTH AT A RIGHT ANGLE TO SAID LINE A DISTANCE OF 123.75 FEET, THENCE EAST A DISTANCE OF 127.5 FEET, THENCE SOUTH A DISTANCE OF 123.75 FEET TO THE NORTHWEST CORNER OF LOT NO. 81 OF SAID CEMETERY, THENCE WEST A DISTANCE OF 43.5 FEET TO THE PLACE OF BEGINNING, THAT THE PLAT IS A CORRECT REPRESENTATION OF SAID SURVEY AS MADE BY ME UNDER THE DIRECTION OF THE ORONOCO CEMETERY ASSOCIATION, THAT DIMENSIONS ARE SHOWN IN FEET AND DECIMALS, THAT MONUMENTS FOR THE GUIDANCE OF FUTURE SURVEYS HAVE BEEN PLACED IN THE GROUND AT THE LOCATIONS MARKED THUS ●.

John J. Kerr COUNTY SURVEYOR.
REGISTERED LAND SURVEYOR NO. 238.

THE FOREGOING IS A MAP OF A PORTION OF ORONOCO CEMETERY, OWNED BY THE ORONOCO CEMETERY ASSOCIATION AND DESCRIBED IN THE ABOVE SURVEYORS CERTIFICATE, TO BE KNOWN AND DESIGNATED AS THE "NORTHWEST SECTION OF ORONOCO CEMETERY" AS SURVEYED UNDER THE DIRECTION OF SAID ASSOCIATION.

Cyril Koenig WITNESS.

William A. Lubahn
WILLIAM A. LUBAHN
PRESIDENT.

Eleanor Tiedeman WITNESS.

John Carlon
JOHN CARLON
SECRETARY.

ACKNOWLEDGEMENT.

STATE OF MINNESOTA,
COUNTY OF OLSTED, S. S.

ON THIS 22 DAY OF April, A.D. 1957 BEFORE ME A NOTARY PUBLIC IN AND FOR SAID COUNTY AND STATE, PERSONALLY APPEARED WILLIAM A. LUBAHN AND JOHN CARLON TO ME PERSONALLY KNOWN, WHO EACH BY ME BEING DULY SWORN DID SAY THAT THE SAID WILLIAM A. LUBAHN IS THE PRESIDENT AND THE SAID JOHN CARLON IS THE SECRETARY OF SAID ASSOCIATION NAMED IN THE FOREGOING INSTRUMENT, AND THAT SAID INSTRUMENT WAS SIGNED IN BEHALF OF SAID ASSOCIATION BY AUTHORITY OF THE BOARD OF TRUSTEES, AND WILLIAM A. LUBAHN AND JOHN CARLON ACKNOWLEDGE SAID INSTRUMENT TO BE THE FREE ACT AND DEED OF SAID ASSOCIATION.

Lester C. Tiedeman NOTARY PUBLIC, OLSTED COUNTY, MINNESOTA.
MY COMMISSION EXPIRES April 12th 1969

STATE OF MINNESOTA,
COUNTY OF OLSTED, S. S.

FILED FOR RECORD THIS 25 DAY OF April, A.D. 1957.
AT 3:00 CLOCK P.M. AND RECORDED IN BOOK OF PLATS PAGE.....

Tom Moore
REGISTER OF DEEDS.