

Explanation.

The blocks are designated by letters in the center of each block. The lots are numbered in black ink in the center of each lot. The size of each lot is marked on each in feet in feet.

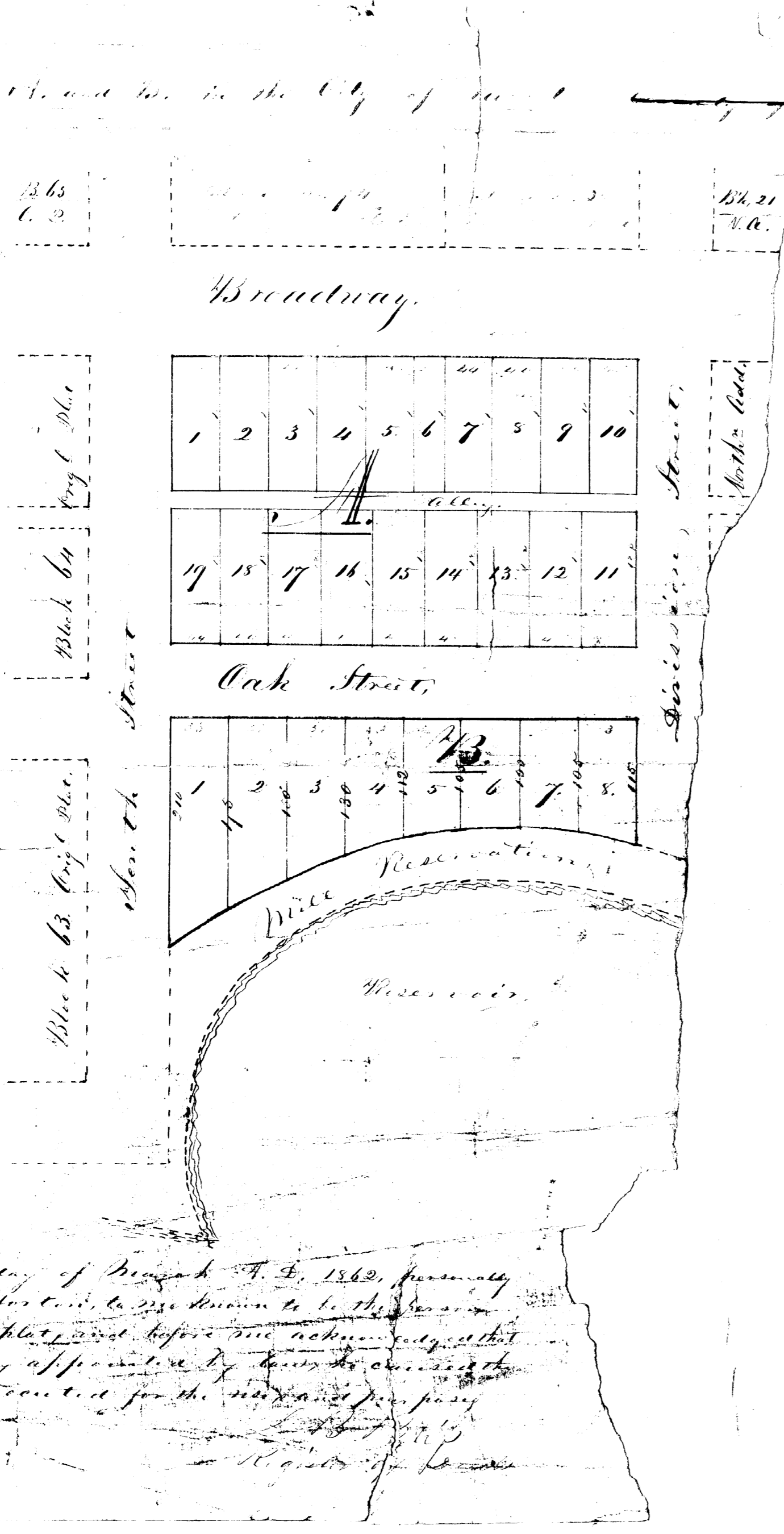
Oak Street is 66 feet wide. The Alley is 15 feet wide.

To certify that annexed is a correct plat of Blocks A and B, in the city of Rochester, Minnesota, as surveyed by me in the month of March A.D. 1862.

State of Minnesota }
County of Olmsted }

On this 31st day of March A. D. 1862, personally appeared William J. Miller, to 230 known to be the person who executed the annexed plat, and before me, notary public, as commissioner duly appointed by law to execute the annexed plat to be returned for the said and for pass therein set forth:

W. J. Miller, Notary Public



Block 64
1/2
1/2

Block 63
1/2
1/2

Street

Street

Block 21
1/2
1/2

William J. Miller's
Subdivision of Block Six (6)



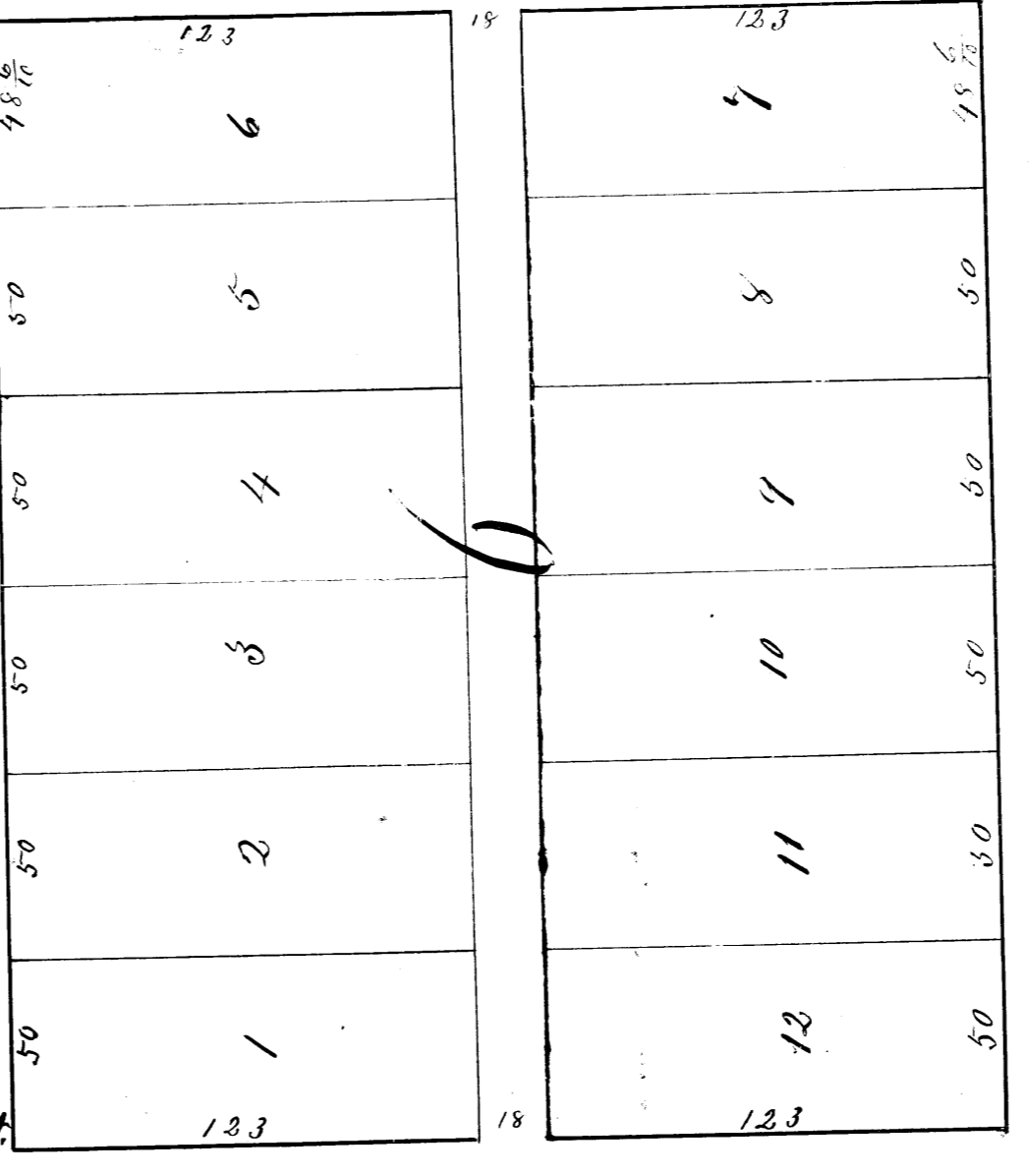
11

7
6 ft

6th Street
William J. Miller's Addition to Blocks in Olmsted County, Minn.

10
26.4 ft

75 ft
6 ft



Clark Street

Hunter Street

5th Street

75 ft

75 ft

Scale 50 feet to the inch

7



75 ft

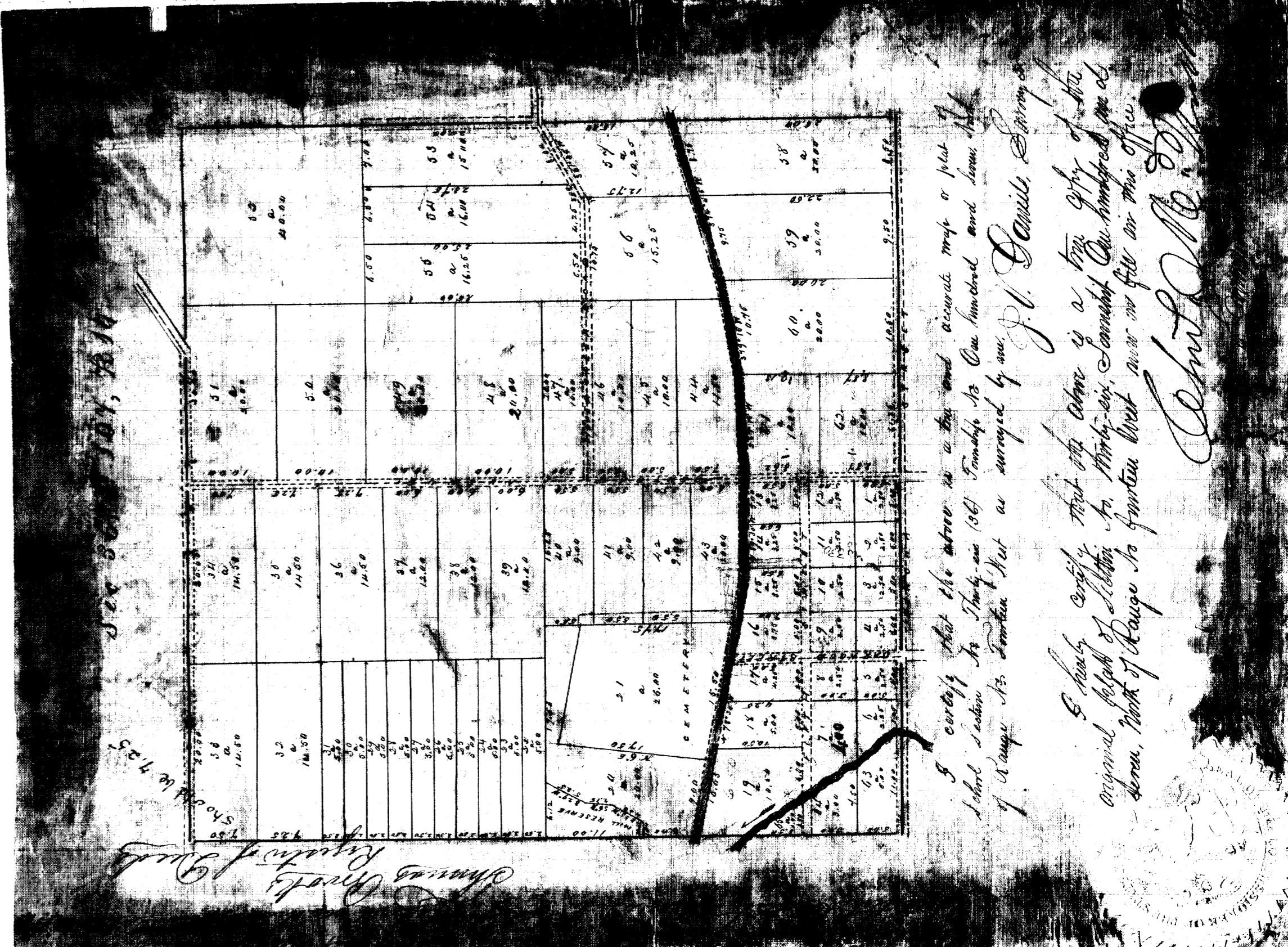
1

Explanation: The width of the block and alleys and the size of the lots are as indicated in the above plat, and the streets named 5th, 6th, Hunter and Clark, are extensions in straight lines of the streets of those names respectively in the McCullough's Addition to Blocks in Olmsted County, Minnesota, Thomas Hunter and engineer & surveyor - August 19th 1871.

Rochester Olmsted County Minnesota August 19th 1871. - The undersigned proprietor of Block Six (6) in William J. Miller's Addition to Blocks in Rochester city situate in the South East quarter of the South West quarter of section thirty five (35) in Township 107 N. of Range 14. W. of the 6th Meridian certify that the above said Block Six (6) is subdivided and plotted and the plat thereof to be filed, and I hereby certify that the street and alley as laid down on said plat to be public for public use as such for ever - signed and delivered in the presence of us -

Wm J. Miller
John S. McMillan
John S. McMillan
John S. McMillan

State of Minnesota
Olmsted County
On this 19th day of August A.D. 1871
I, the undersigned, County Clerk of Olmsted County, Minnesota, do hereby certify that the above said plat is a correct and true copy of the original plat of Block Six (6) as shown to me by the proprietor of said Block Six (6) and that the same is filed in my office -
Witness my hand and seal of office at
Rochester, Minn. this 19th day of August A.D. 1871



I certify that the above is a true and accurate map or plat of Block Six (6) in the Township 107 North of Range 14 West of the 6th Meridian as surveyed by me J. J. Daniels Surveyor.

I hereby certify that the above is a true copy of the original plat of Block Six (6) as shown to me by the proprietor of said Block Six (6) and that the same is filed in my office -
Witness my hand and seal of office at
Rochester, Minn. this 19th day of August A.D. 1871

John S. McMillan
John S. McMillan