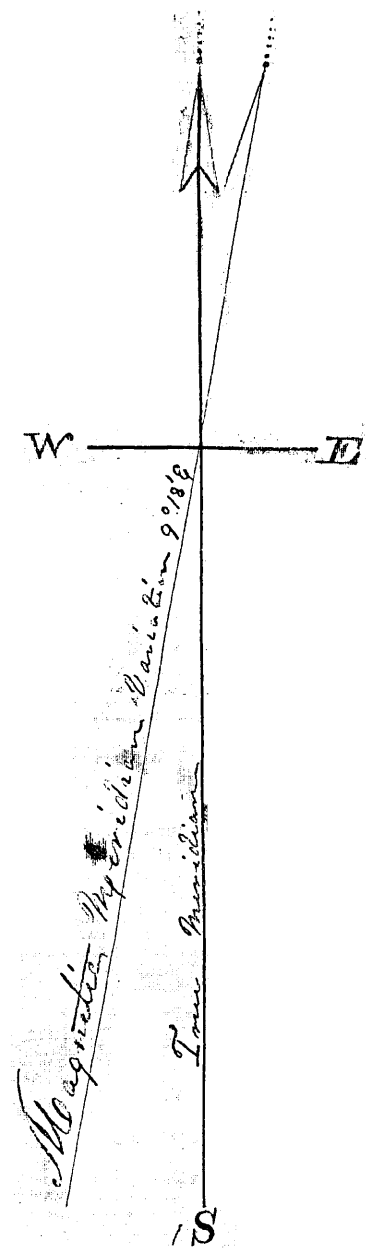
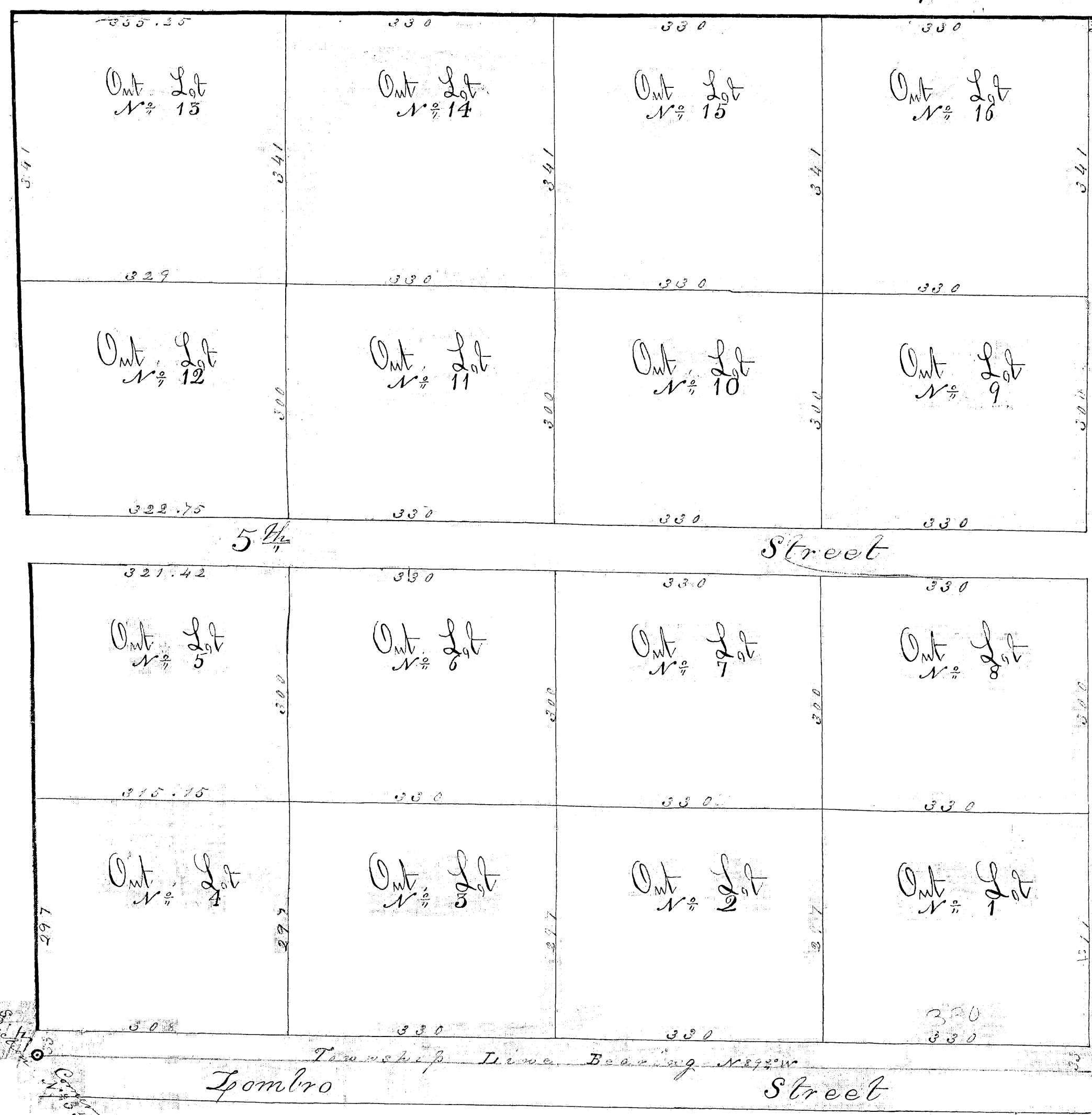
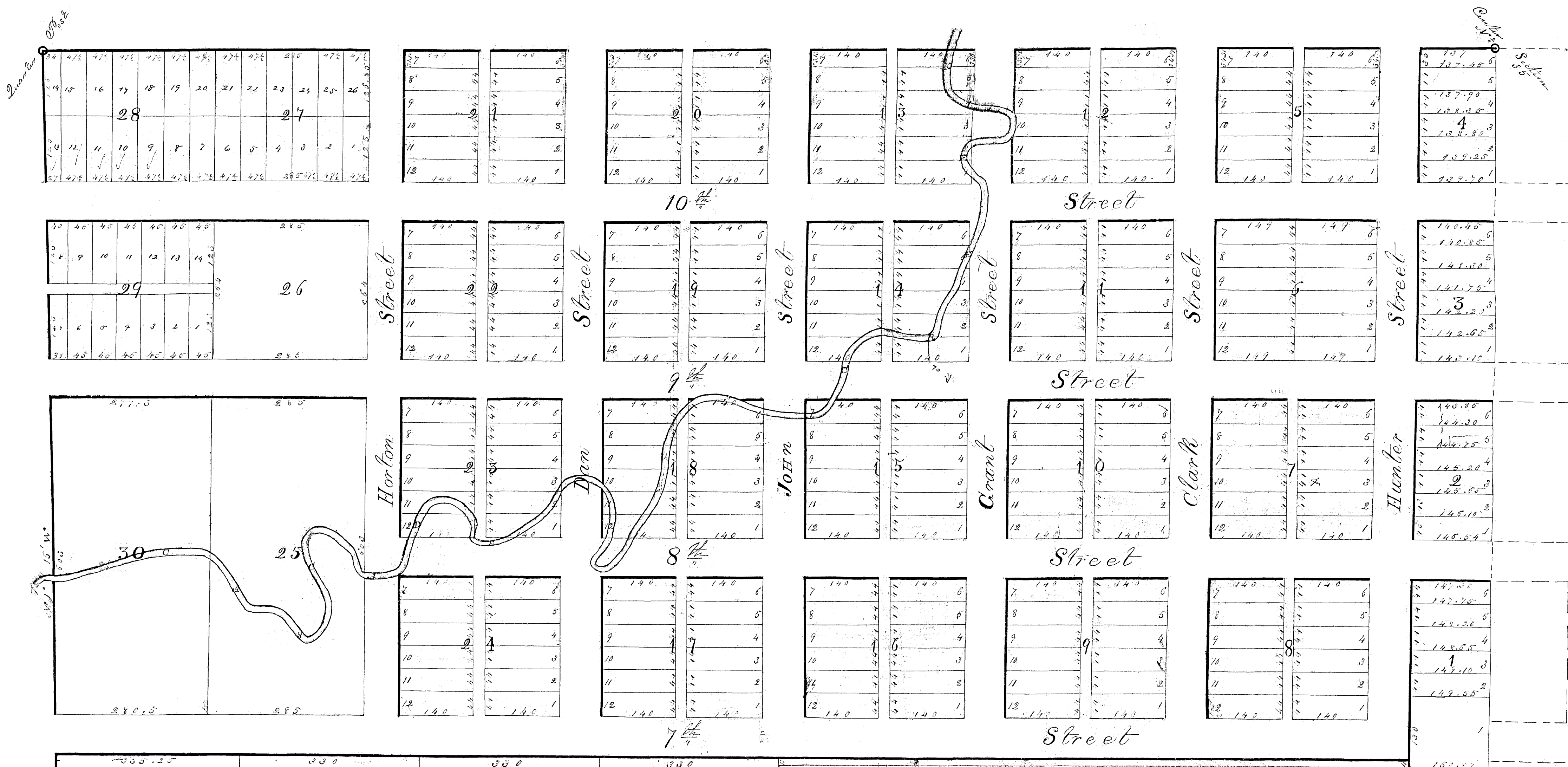


# CUMMINGS ADDITION

TO

## ROCHESTER.



Applications:— Cummings Addition to Rochester  
 Embraces the North half and the South West  
 quarter of the South West quarter of Section No. 21, Twp. Five  
 in Township No. One Hundred & Seven North, of Range No.  
 Fourteen East.— The streets are laid parallel to, or at  
 right angles with 7th Street, which is parallel with the  
 Township line. All streets are seventy five feet wide.  
 Except Horton street which is sixty six feet, 5th street  
 which is sixty feet & Lumber street which is Fifty Three feet  
 to the Township line. All alleys are eighteen feet wide.  
 Blocks are numbered in large figures in Blue ink, Lots are  
 numbered in small figures in Black ink and their size in  
 feet given in small figures in Red ink.

I hereby certify the above to be a true and correct Plot  
 of "Cummings Addition to Rochester" as surveyed by me  
 between the 15th & 19th days of May A.D. 1857.

Thomas Hunter  
 Surveyor

State of Minnesota }  
 County of Olmsted } The undersigned Proprietor of  
 Cummings Addition to the Village of Rochester hereby  
 certify that he has procured the survey of Cummings  
 Addition to the Village of Rochester according to the foregoing  
 Plot for the purpose of a Record of the same that the  
 Streets and Alleys there laid down and reserved & noted for  
 public use, witness my hand & seal this 27th day of August  
 1858

In presence of  
 C. Harper  
 S. Maurice Evans

Thomas C. Cummings Sec.  
 Betsey Cummings Sec.

State of Minnesota }  
 County of Olmsted } On this 27th day of August A.D. 1858  
 before me C. Harper Register of Deeds of said County personally  
 appeared Thomas Cummings & Betsey his wife to me known  
 to the persons who executed the above Plot & acknowledged  
 that they executed the same for the uses & purposes therein  
 named and the said Betsey, on a private examination  
 of her husband acknowledged that she executed the same  
 freely without fear or compulsion of any one

C. Harper  
 Register of Deeds