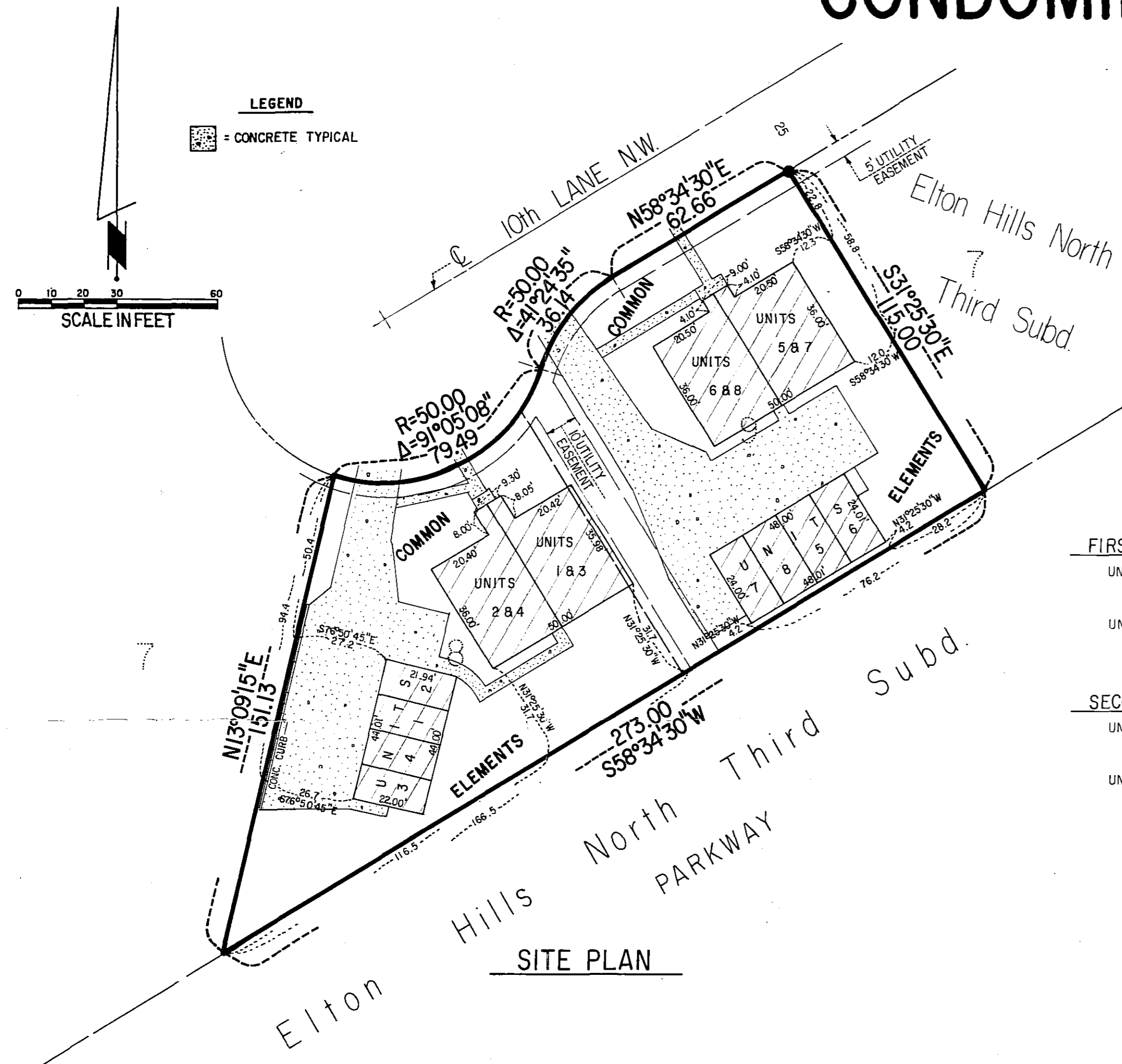


CONDOMINIUM PLAT NUMBER 122

NORTH CIRCLE CONDOMINIUM

This Condominium Plat has been recorded as part of the Declaration Document No. 602698 filed on the 15 day of May A.D., 1991, Olmsted County Recorder.

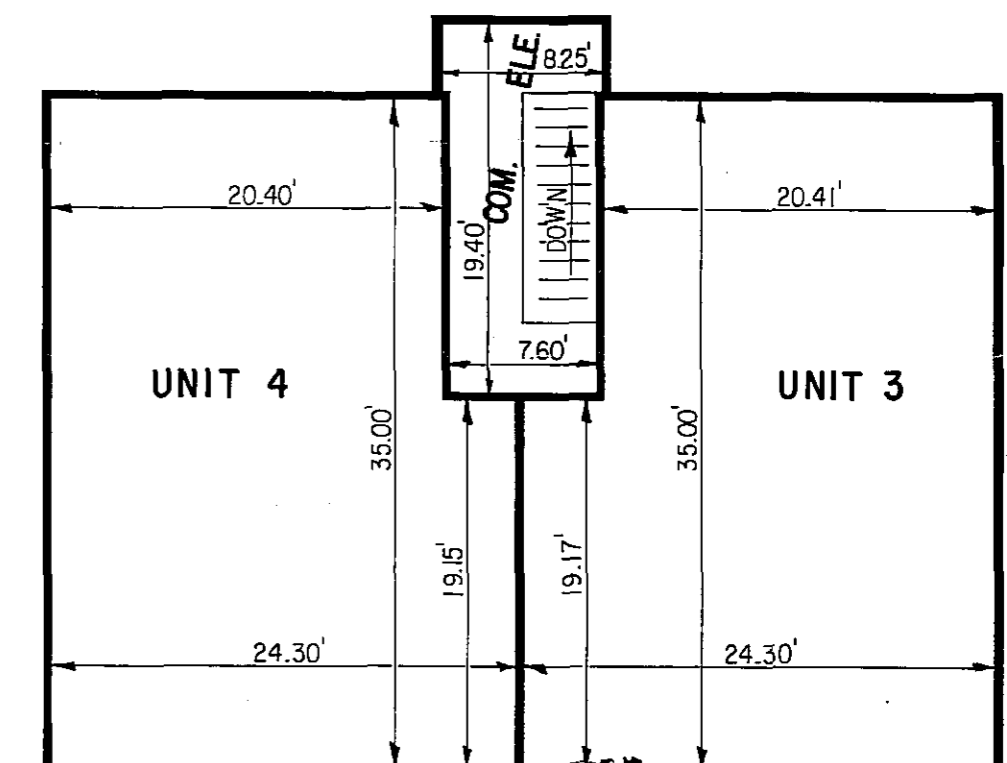
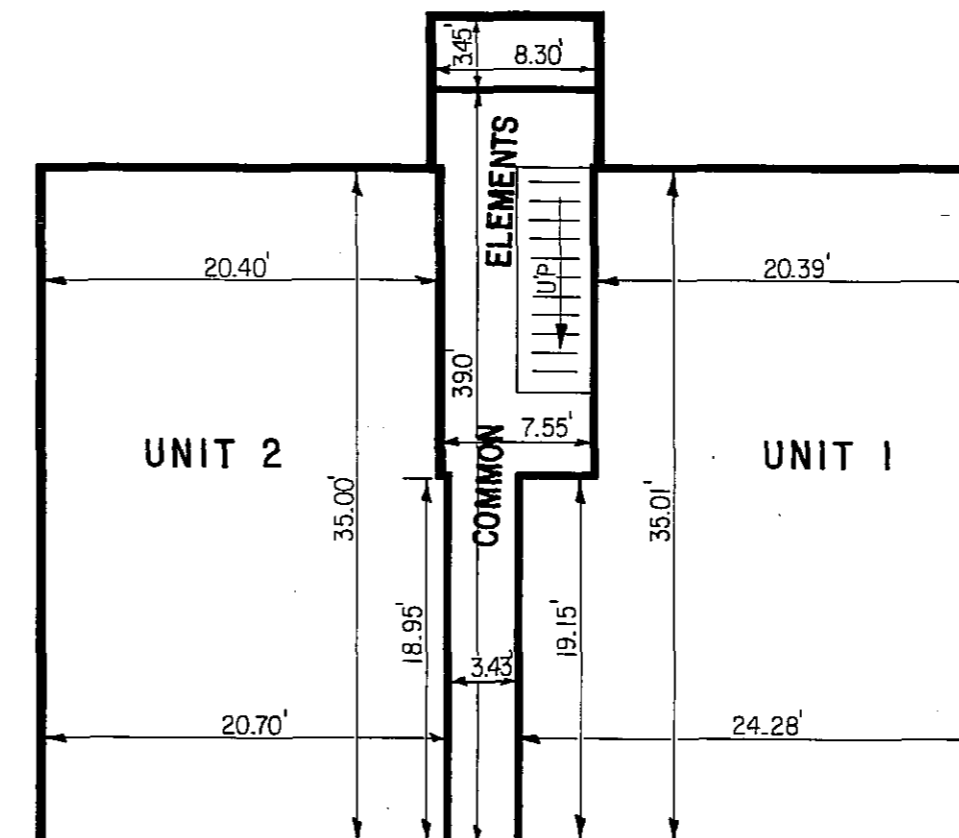
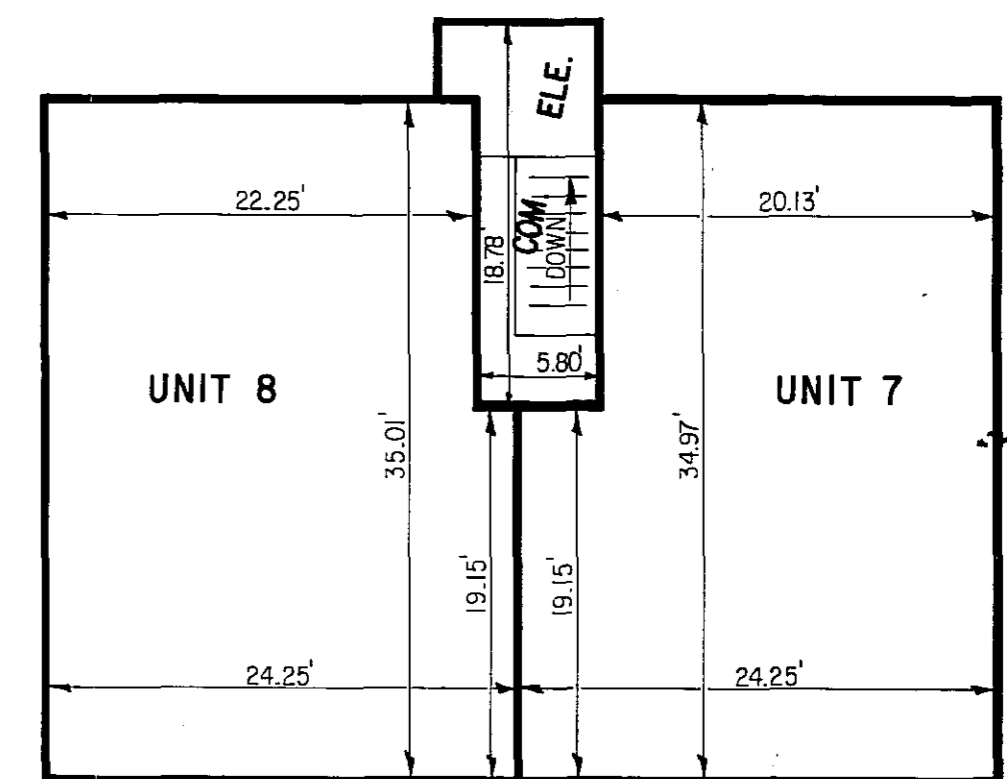
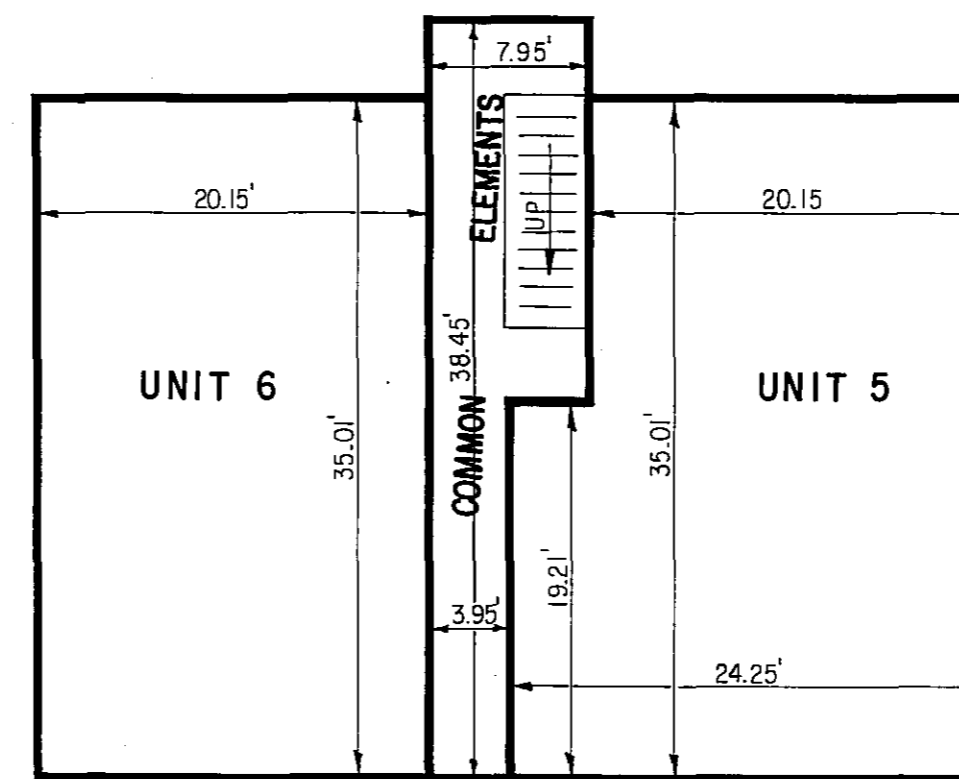


FIRST FLOOR PLAN

UNITS 1 & 2
FLOOR ELEVATION = 1006.69
FLOOR TO CEILING HEIGHT = 8.00'
UNITS 5 & 6
FLOOR ELEVATION = 1006.46
FLOOR TO CEILING HEIGHT = 8.00'

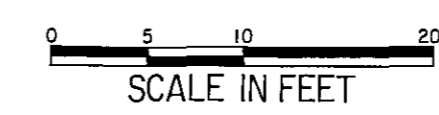
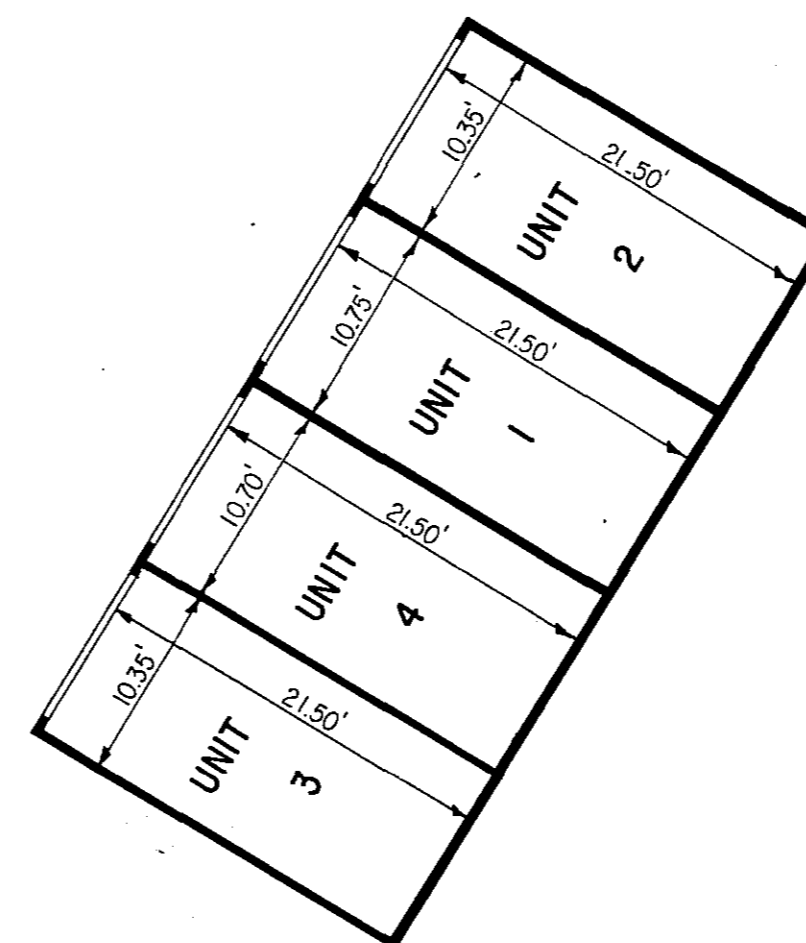
SECOND FLOOR PLAN

UNITS 3 & 4
FLOOR ELEVATION = 1015.84
FLOOR TO CEILING HEIGHT = 8.00'
UNITS 7 & 8
FLOOR ELEVATION = 1015.66
FLOOR TO CEILING HEIGHT = 8.00'



FIRST FLOOR PLAN

SECOND FLOOR PLAN



GARAGE FLOOR PLAN

I, James E. Swanson, hereby certify that this condominium plat of CONDOMINIUM PLAT NUMBER 122, NORTH CIRCLE CONDOMINIUM located upon Lots 8 and 9, Block 1, Northview Village Replat, Rochester, Minnesota, was prepared by me or under my supervision and that it fully and accurately depicts all information required by Minnesota Statutes, Section 515A.2-110.

Dated this 24th day of April, 1991.

James E. Swanson
James E. Swanson, Land Surveyor
Minnesota License No. 11622

State of Minnesota
County of Olmsted

The foregoing instrument was acknowledged before me this 24th day of April, 1991, by James E. Swanson, a Licensed Land Surveyor.

William E. Coontz
Notary Public, Olmsted County, Minnesota

My Commission Expires:

I David L. Morrill, pursuant to Minnesota Statutes, Section 515A.2-101 (b), do hereby certify that all structural components and mechanical systems serving more than one unit of all buildings containing or comprising any units hereby created, are substantially completed consistent with the floor plans for this condominium plat, CONDOMINIUM PLAT NUMBER 122, NORTH CIRCLE CONDOMINIUM.

Dated this 24 day of MAY, 1991.

David L. Morrill
David L. Morrill, Registered Engineer
Minnesota Registration No. 12713

State of Minnesota
County of Olmsted

The foregoing instrument was acknowledged before me this 24th day of April, 1991, by David L. Morrill, a Registered Engineer.

William E. Coontz
Notary Public, Olmsted County, Minnesota

My Commission Expires:

Pursuant to Minnesota Statutes, Chapter 389.09, Subd. 2, this

condominium plat has been reviewed and approved this 24th

day of April, 1991.

By: Edward Keisler
County Surveyor

N.G.V.D. 1929 Adj.
B.M. ELEV. 1005.68
TOP HYDRANT NUT AT S.E. COR.
10th LANE N.W. & 37th ST. N.W.

PREPARED BY:
McGHEE & BETTS, INC.
CONSULTING ENGINEERS
PLANNERS
LAND SURVEYORS
ROCHESTER, MINNESOTA