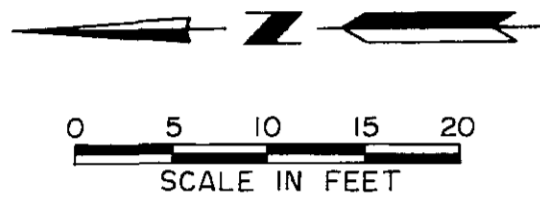


CONDOMINIUM NUMBER 87 LA QUESTA ONE CONDOMINIUM SITE PLAN

These Floor Plans have been recorded as part of the Declaration filed as Document No. 468914 on the 1 day of May A.D., 1984, Olmsted County Recorder. Book Q-4, Page 807

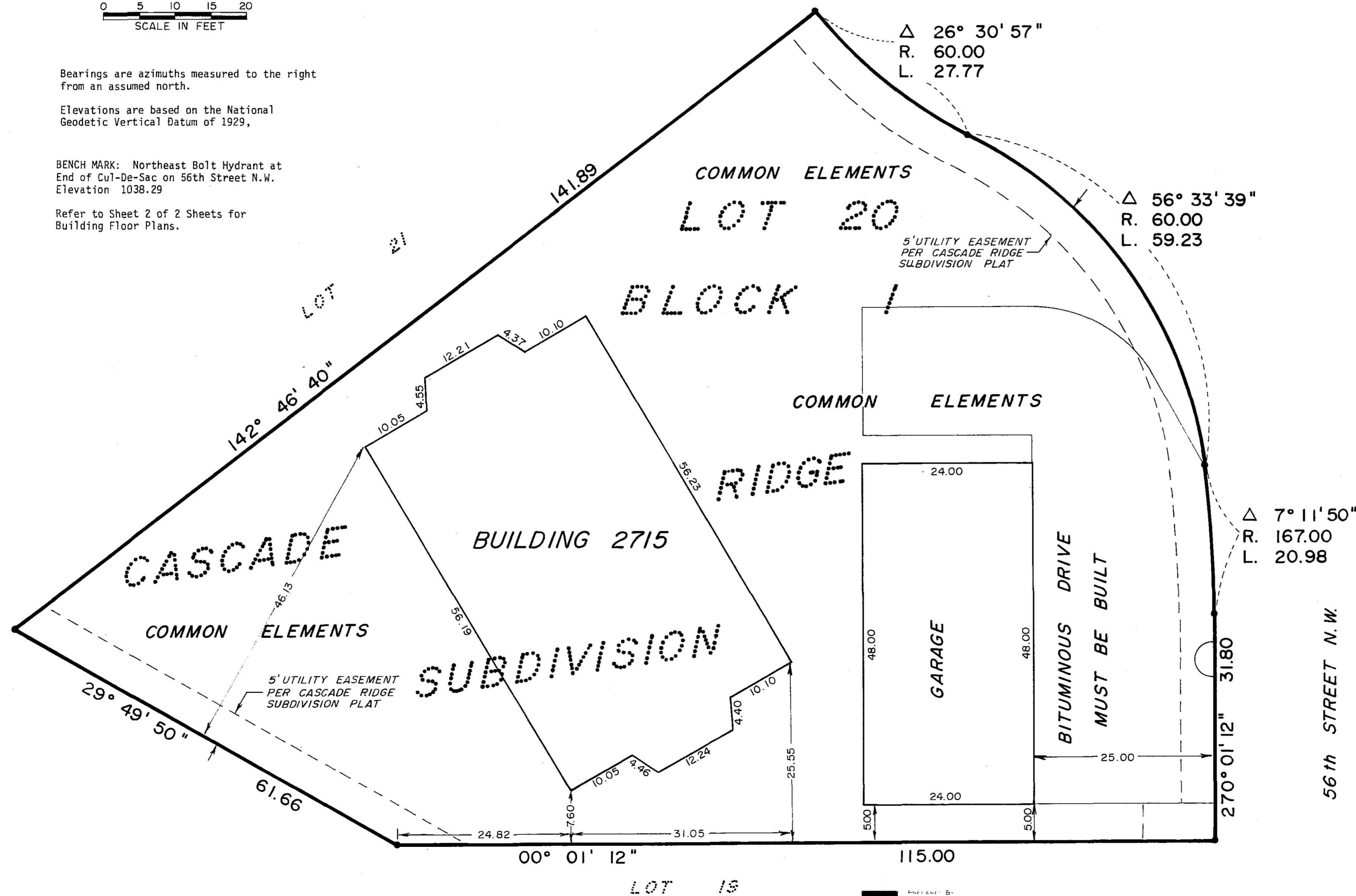


Bearings are azimuths measured to the right from an assumed north.

Elevations are based on the National Geodetic Vertical Datum of 1929.

BENCH MARK: Northeast Bolt Hydrant at End of Cul-De-Sac on 56th Street N.W. Elevation 1038.29

Refer to Sheet 2 of 2 Sheets for Building Floor Plans.



I hereby certify that the Site Plans for "LA QUESTA ONE CONDOMINIUM" (No. 87) being located upon the following described property:

All of Lot 20, Block 1, Cascade Ridge Subdivision, according to the plat thereof on file at the County Recorder's Office, Olmsted County, Minnesota.


accurately depict all information required by Minnesota Statutes Section 515 A.2 - 110 and

I hereby certify that this survey, plan or report was prepared by me or under my direct supervision and that I am a duly Registered Land Surveyor under the laws of the State of Minnesota.

Donald R. Bohudz
Date 4/30/84 Reg. No. 10162

NOTARY:
State of Minnesota
County of Olmsted

The foregoing instrument was acknowledged before me this 30th day of April, 19 84 by Donald R. Bohudz a registered LAND SURVEYOR.



Judith M. McCormack
Notary Public

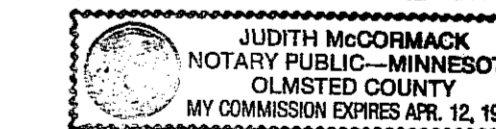
I hereby certify that all structural components and mechanical systems serving more than one unit of all buildings containing or comprising any units hereby created are substantially completed consistent with the Floor Plans for "LA QUESTA ONE CONDOMINIUM" (No. 87).

I hereby certify that this plan, specification, or report was prepared by me or under my direct supervision and that I am a duly Registered Engineer under the laws of the State of Minnesota.

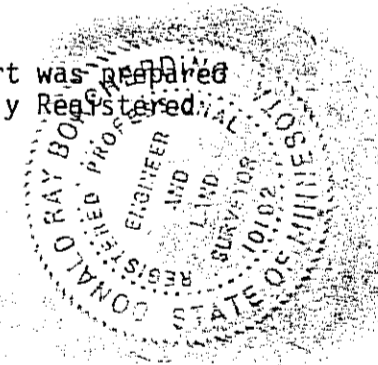
Donald R. Bohudz
Date 4/30/84 Reg. No. 10162

NOTARY:
State of Minnesota
County of Olmsted

The foregoing instrument was acknowledged before me this 30th day of April, 19 84 by Donald R. Bohudz a registered ENGINEER.

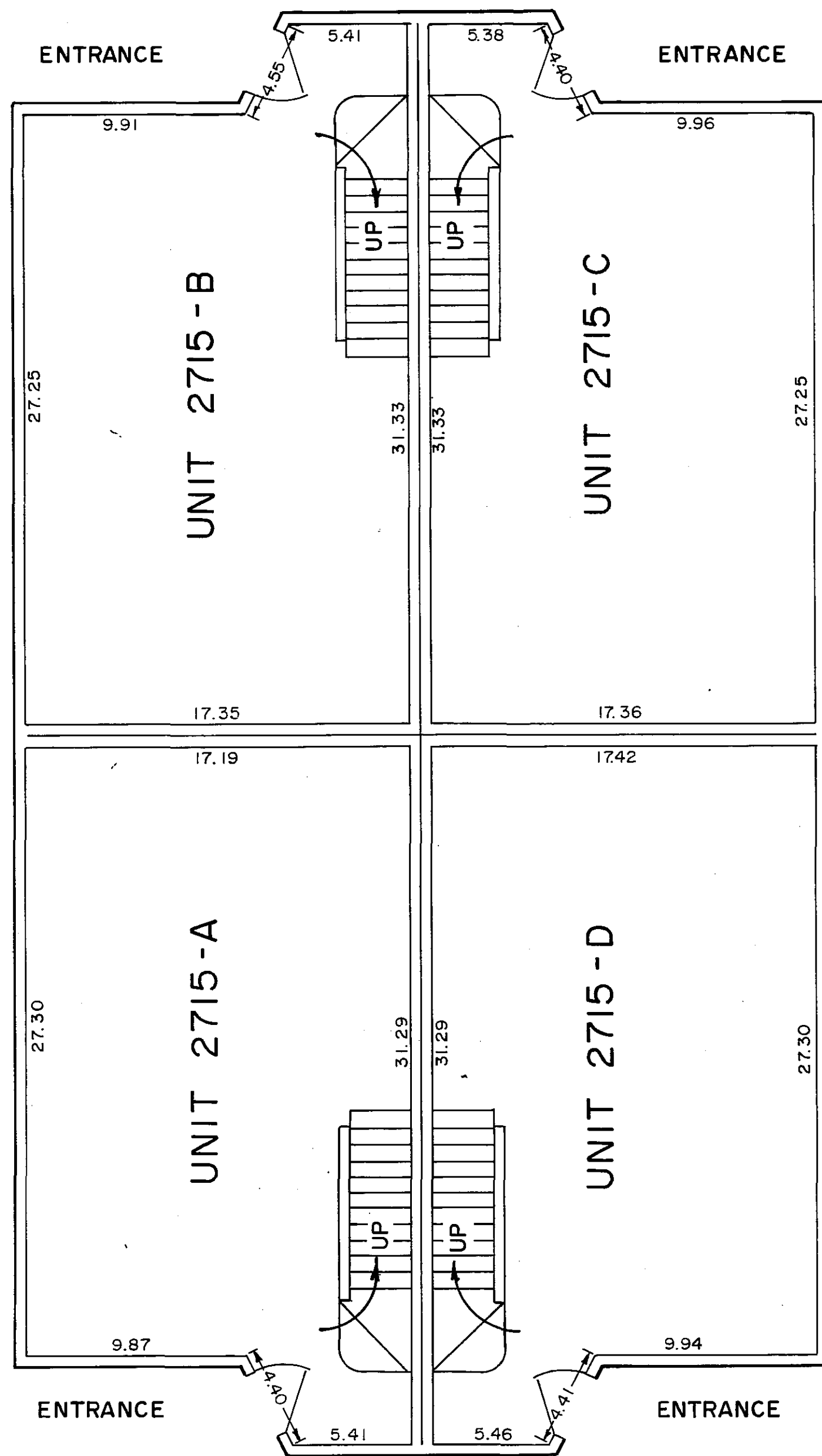


Judith M. McCormack
Notary Public



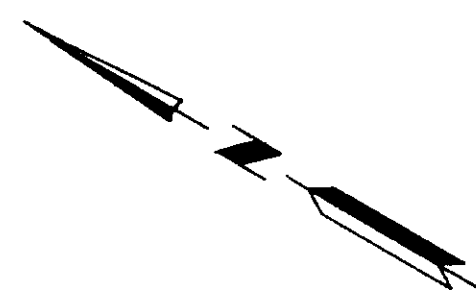
1166-84

CONDOMINIUM NUMBER 87 LA QUESTA ONE CONDOMINIUM FLOOR PLAN



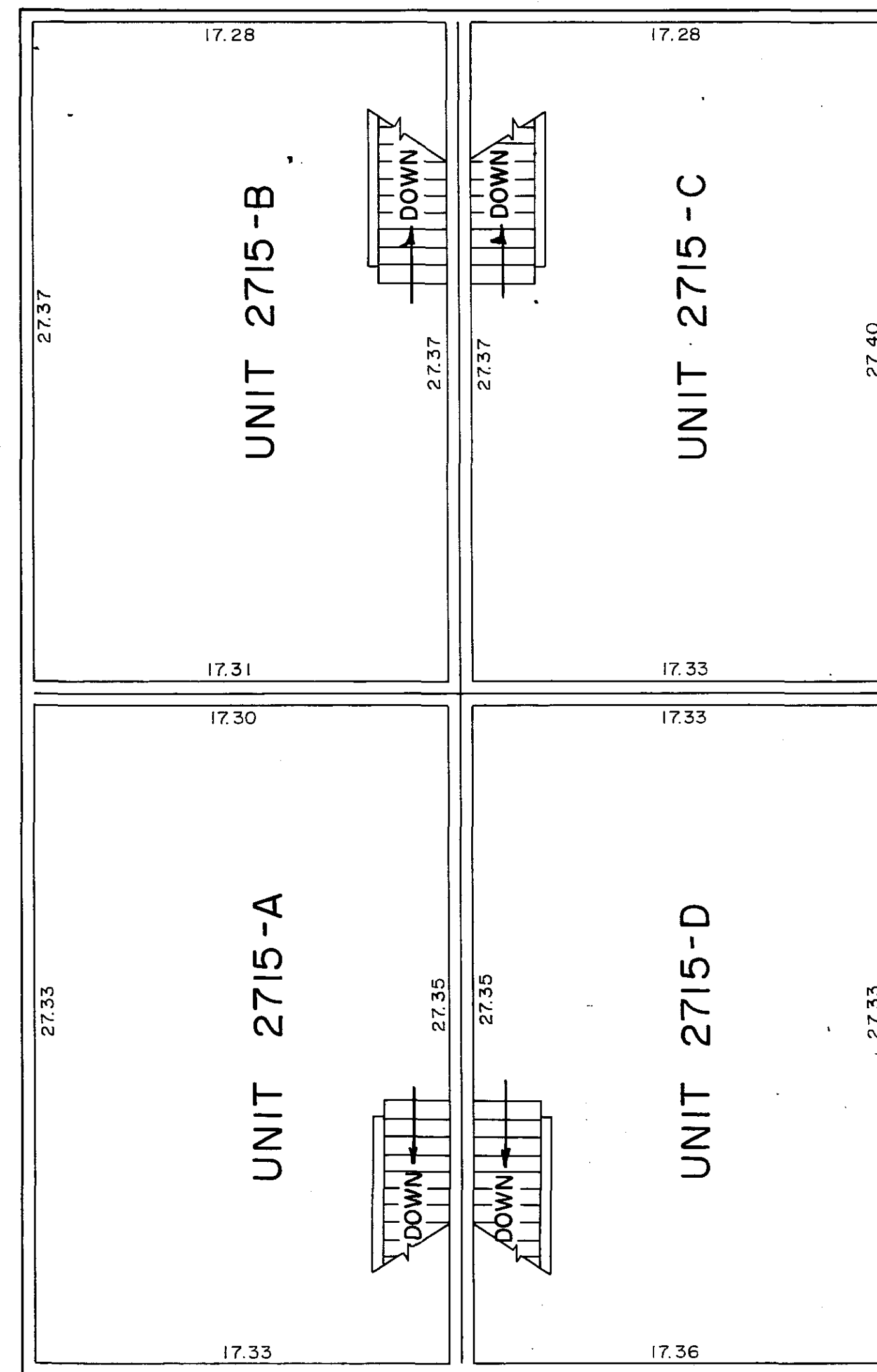
FINISHED FLOOR ELEVATION 1037.26
CEILING HEIGHT 8.05'

MAIN FLOOR



0 5 10
SCALE IN FEET

Refer to the Site Plan, Sheet 1 of 2 Sheets for Building Locations.




FINISHED FLOOR ELEVATION 1046.40
CEILING HEIGHT 8.08'

SECOND FLOOR

"COMPLETION CERTIFICATE"

I hereby certify that Units A, B, C and D in Building No. 2715 are substantially completed consistent with the Floor Plans for "LA QUESTA ONE CONDOMINIUM (No. 87) and

I hereby certify that this plan, specification, or report was prepared by me or under my direct supervision and that I am a duly Registered Engineer under the laws of the State of Minnesota.


Donald R. Borchert
Date 4/30/84 Reg. No. 10162

NOTARY:
State of Minnesota
County of Olmsted

The foregoing instrument was acknowledged before me this 30th day of APRIL, 19 84 by DONALD R. BORCHERT a registered professional ENGINEER.

Judith M. McCormack
Notary Public

