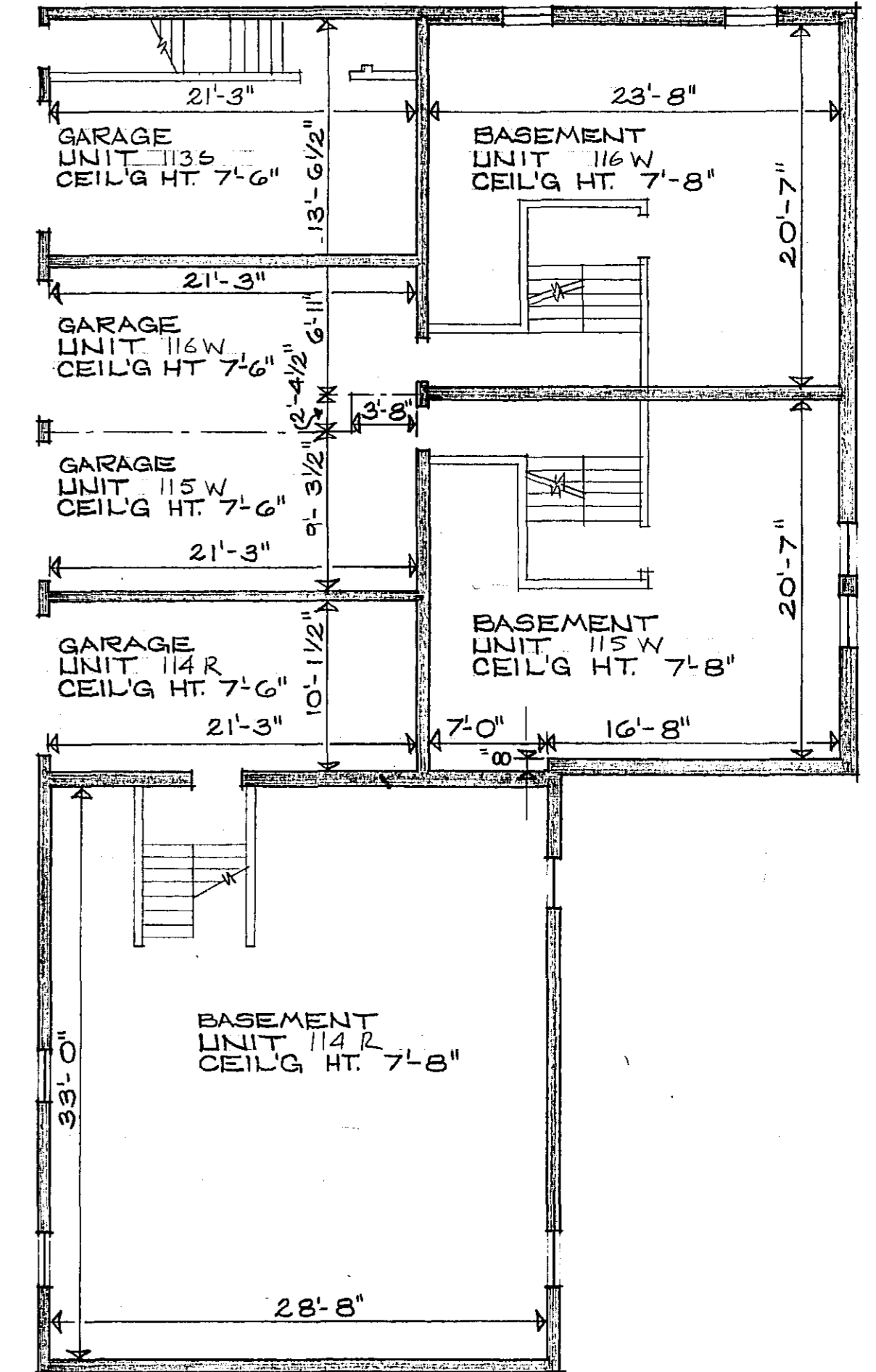
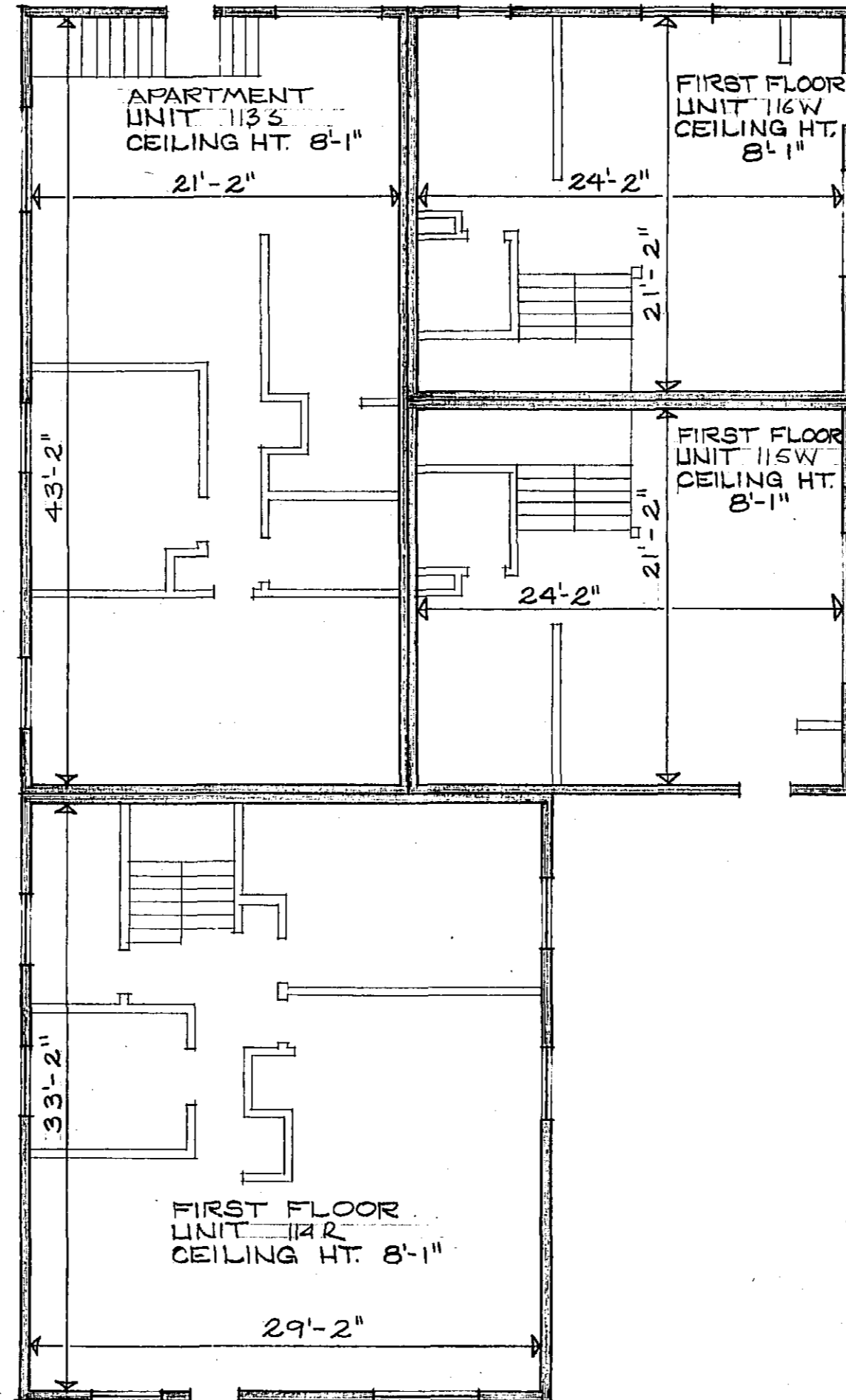
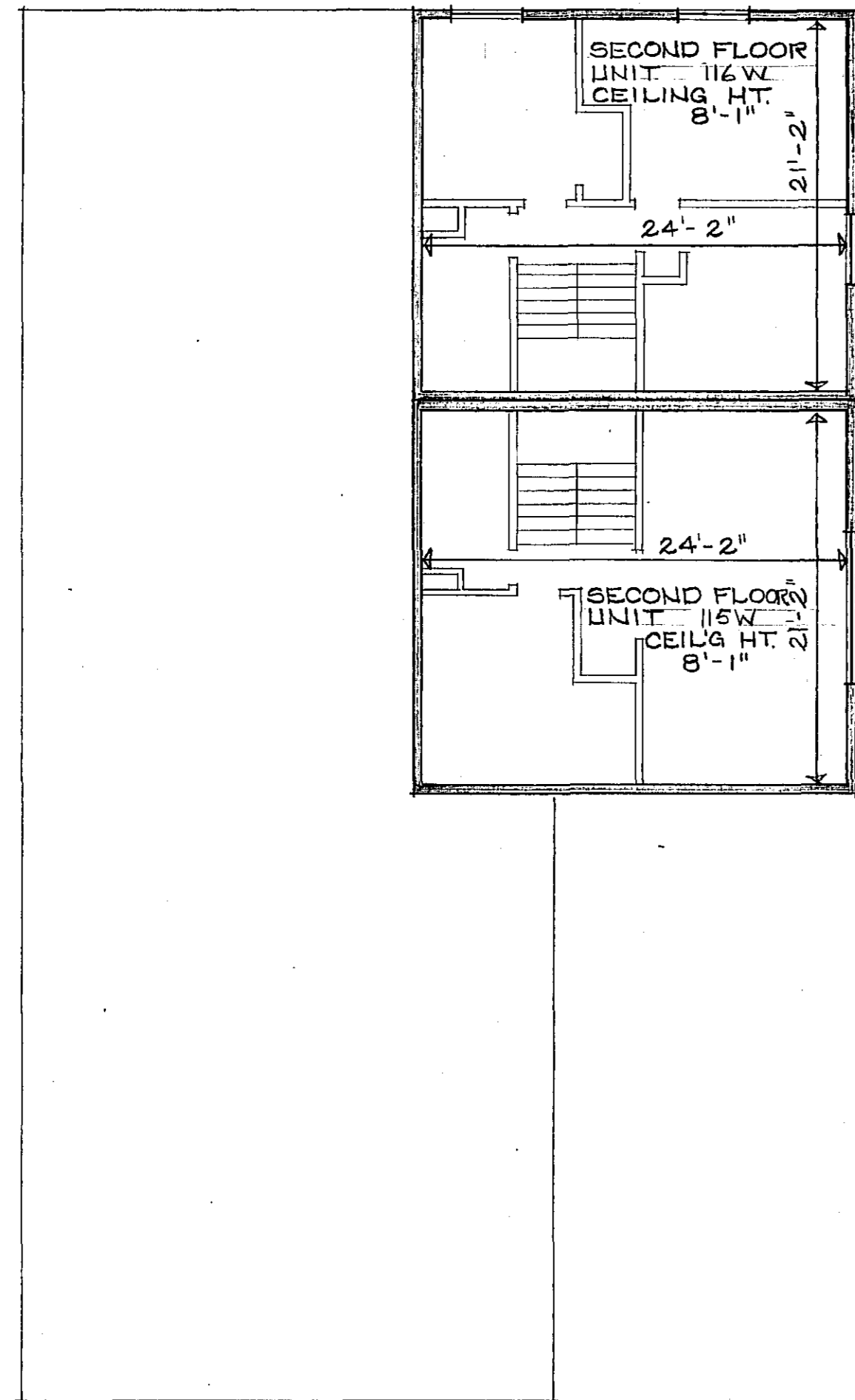


APARTMENT OWNERSHIP NUMBER _____

19 NORWEST CONDOMINIUM
THE WILLIAMS SECTION



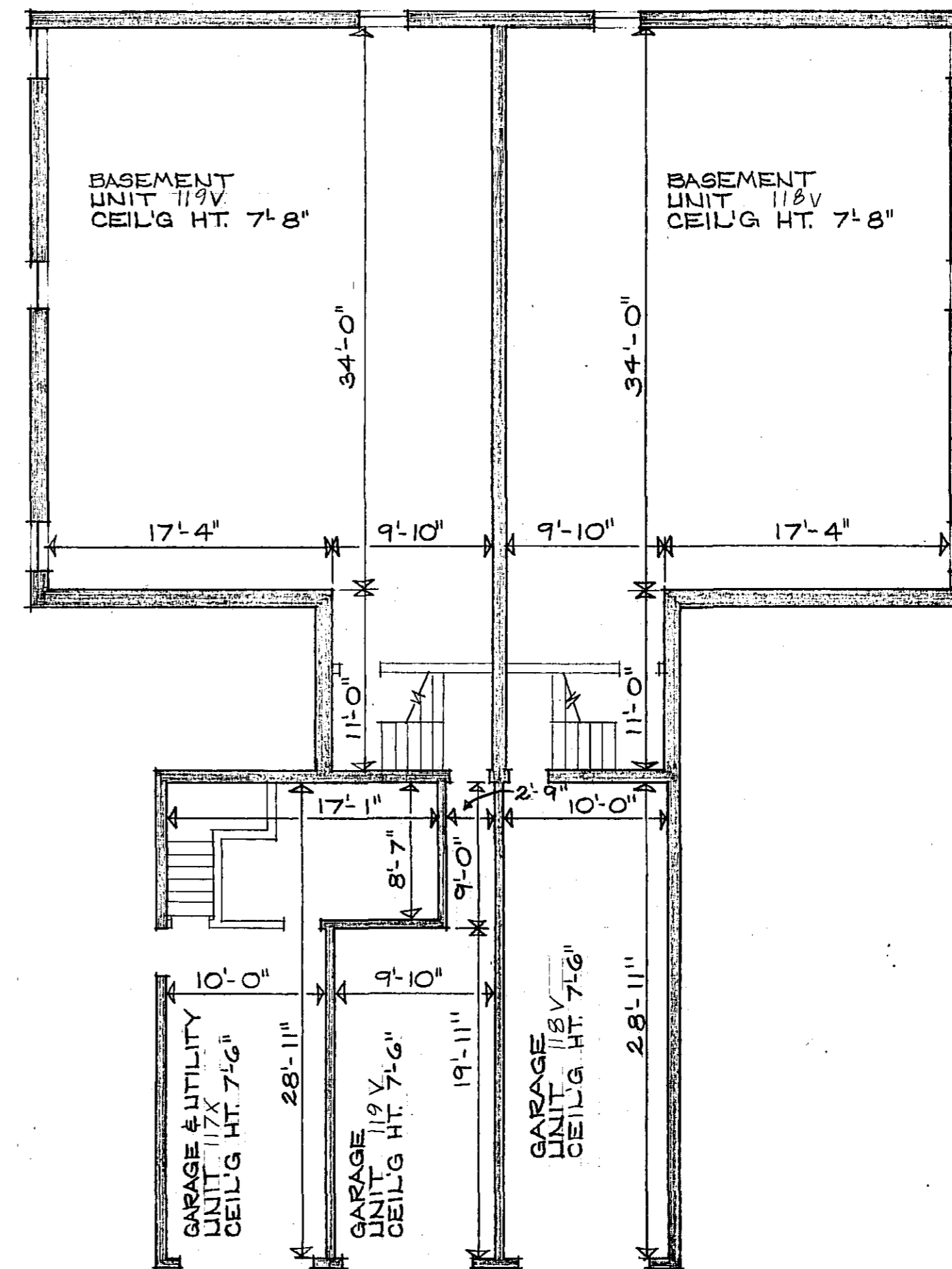
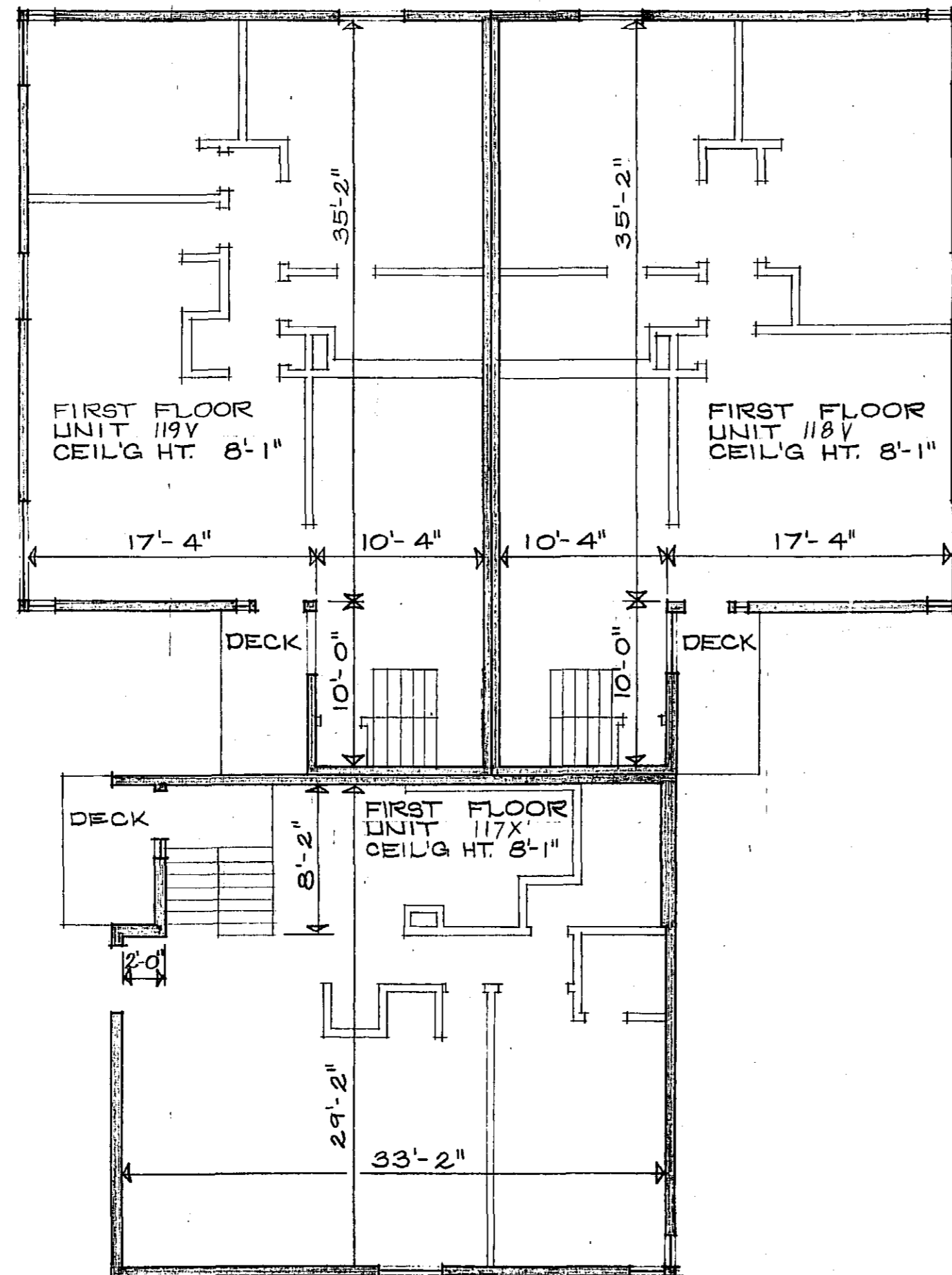
BLDG NO 1

I hereby certify that this survey was prepared by me, or under my direct supervision, and that I am a duly Registered Land Surveyor under the laws of the State of Minnesota.

James E. Bourhane
Date 2-3-77 Reg. No. 7095

APARTMENT OWNERSHIP NUMBER _____

19 NORWEST CONDOMINIUM
THE WILLIAMS SECTION



BLDG NO 2

386127
PROOFED
GRANTOR
GRANTEE
TRACKED
PAID
CHG: 4.00

COUNTY RECORDER OFFICE } ss.
Olmsted County, Minn.
I hereby certify that the within instrument
was filed in this office for record on

APR 28 1977
at 11:14 o'clock A.M.
Book 4 of 1977 on page 912
Laurel E. Rose County Recorder
By Catherine C. Rose County

I hereby certify that this survey was prepared
by me, or under my direct supervision, and
that I am a duly Registered Land Surveyor
under the laws of the State of Minnesota.
James C. Buchanan
Date 2-3-77 Reg. No. 7095