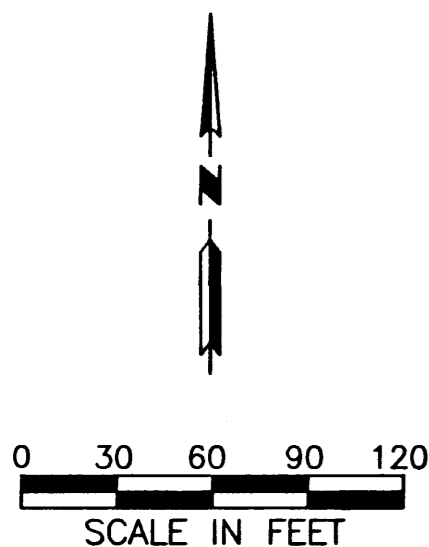
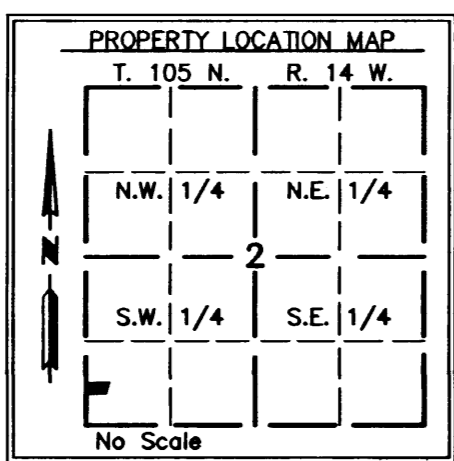


AIRPORT INDUSTRIAL PARK SECOND



MONUMENTS

- SET (5/8" PIPE UNLESS NOTED OTHERWISE)
- FOUND (1/2" PIPE UNLESS NOTED OTHERWISE)

All monuments set have a plastic cap stamped L.S. 26371.

UTILITY EASEMENT DEFINED

An unobstructed easement for the construction and maintenance of all necessary overhead, underground or surface public utilities, including rights to conduct drainage and trimming on said easement.

DRAINAGE EASEMENT DEFINED

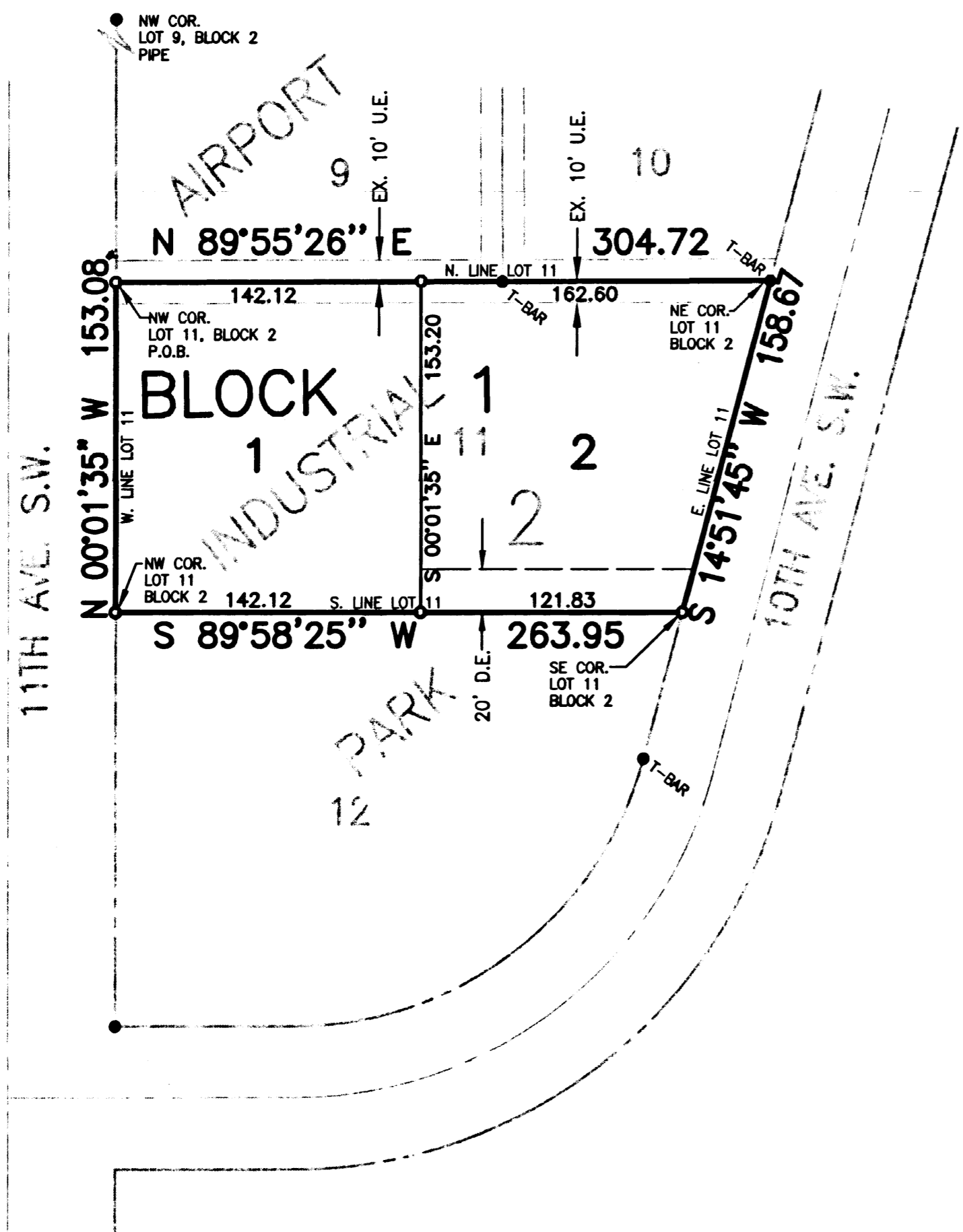
An unobstructed easement for the construction and maintenance of underground and surface drainage facilities and utility easement.

D.E. = DRAINAGE EASEMENT

U.E. = UTILITY EASEMENT

BASIS OF BEARINGS

All Bearings are in relationship with the north line of Lot 11, Block 2, Airport Industrial Park which is assumed to be N 89°55'26" E.



INSTRUMENT OF DEDICATION

KNOW ALL MEN BY THESE PRESENTS: That Joel O. Bigelow owner and proprietor, and U.S. Bank National Association, a Delaware Corporation, mortgagee of the following described property.

Lot 11, Block 2, Airport Industrial Park, according to the plat thereof on file at the County Recorder's Office, Olmsted County, Minnesota.

Said Parcel contains 1.00 acres, more or less.

Have caused the same to be surveyed and platted as AIRPORT INDUSTRIAL PARK SECOND.

In witness whereof said owners have caused these presents to be signed this 12 day of AUGUST, 2002.

Joel O. Bigelow
Joel O. Bigelow

COUNTY SURVEYOR


I certify that this plat has been checked mathematically and that the plat conforms to applicable plating laws.

This 16 day of August, 2002.

Edward P. Kurale
Edward P. Kurale
Olmsted County Surveyor

STATE OF MINNESOTA
COUNTY OF OLMSTED

The foregoing instrument was acknowledged before me this 12 day of AUGUST, 2002, by Joel O. Bigelow.



Ward A. Opitz
Notary Public, OLMSTED County, MN
My Commission Expires 1-31-2005

CITY APPROVAL

STATE OF MINNESOTA
COUNTY OF OLMSTED
CITY OF ROCHESTER

I, JUDY KAY SCHEPP, City Clerk, in and for the City of Rochester, do hereby certify

that on the 5th day of AUGUST, 2002, the accompanying plat was duly approved by the Common Council of the City of Rochester. In testimony whereof, I have hereunto signed my name and affixed the seal of

said City of Rochester this 8th day of NOVEMBER, 2002.

Judy Kay Schepp
City Clerk

In witness whereof said U.S. Bank National Association, a Delaware Corporation has caused these presents to be signed by it's proper officers this 15 day of August, 2002.

Bruce Gudlin *Daniel Nistler*

STATE OF MINNESOTA
COUNTY OF Olmsted

The foregoing instrument was acknowledged before me this 15th day of August, 2002, by Bruce Gudlin, its officer and by Daniel Nistler, its officer, on behalf of said U.S. Bank National Association.



Lori E. Killian
Notary Public, Olmsted County, MN
My Commission Expires 1-31-05

SURVEYOR'S CERTIFICATE

I do hereby certify that I have surveyed and platted the property described on this plat as AIRPORT INDUSTRIAL PARK SECOND; that this plat is a correct representation of said survey; that all distances are correctly shown on said plat in feet and hundredths of a foot; that all monuments have been correctly placed in the ground as shown; that the outside boundary lines are correctly designated; that there are no wetlands as defined in MS 505.02, SUBD. 1, or public highways to be designated on said plat other than as shown.

Jeffrey R. Brand
Jeffrey R. Brand
Minnesota L.S. No. 26371

PROPERTY RECORDS AND LICENSING

Taxes payable in the year 2002 on the land herein described have been paid, there are no delinquent taxes and transfer has been entered this 12th day of November, 2002.

DOCUMENT NUMBER A-940378


I hereby certify that this instrument was filed in the Office of Property Records and Licensing for the record on this 12th day of November, 2002, at 3 o'clock P.M., and was duly recorded in the Olmsted County records.

Daniel G. Hall
Daniel G. Hall
Director of Property Records & Licensing

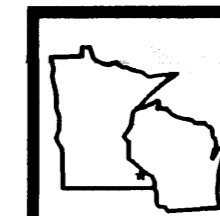
Wendy von Wald
Wendy von Wald
Deputy

STATE OF MINNESOTA
COUNTY OF WINONA

The foregoing Surveyor's Certificate was acknowledged before me this 9th day of August, 2002, by Jeffrey R. Brand, L.S. Number 26371.



Richard A. Singbusch
Notary Public, Winona County, MN
My Commission Expires 1-31-2005



409-B
BRAND & MASSEY SURVEYING, INC.
1009 WHITEWATER AVENUE
ST. CHARLES, MN. 55972
PH. NO. 507-932-3895

PROJECT NUMBER: 442 COMPUTER FILE: 0442SF01.DWG DATE: 08/09/02