

Surveyor's Certificate

I hereby certify that I have surveyed and platted the property described on this plat as MAYOWOOD HILLS FOURTH that this plat is a correct representation of the survey; that all distances are correctly shown on the plat in feet and hundredths of a foot; that all monuments have been correctly placed in the ground as shown; that the outside boundary lines are correctly designated on the plat; and that there are no wet lands as defined in MS 505.02, Subd. 1, or public highways to be designated other than as shown.


James E. Swanson
James E. Swanson, R.L.S.
Minnesota License Number 11622

State of Minnesota
County of Olmsted

The surveyor's certificate was subscribed and sworn to before me, a Notary Public, this 21st day of July, 1993.

William E. Pinter
Notary Public, Olmsted County, Minnesota

My commission expires:



MAYOWOOD HILLS FOURTH

County Surveyor

I certify that this plat has been checked mathematically and that the plat conforms to the applicable laws, this 21st day of July, 1993.

Edward P. Kinke
Olmsted County Surveyor

County Engineer

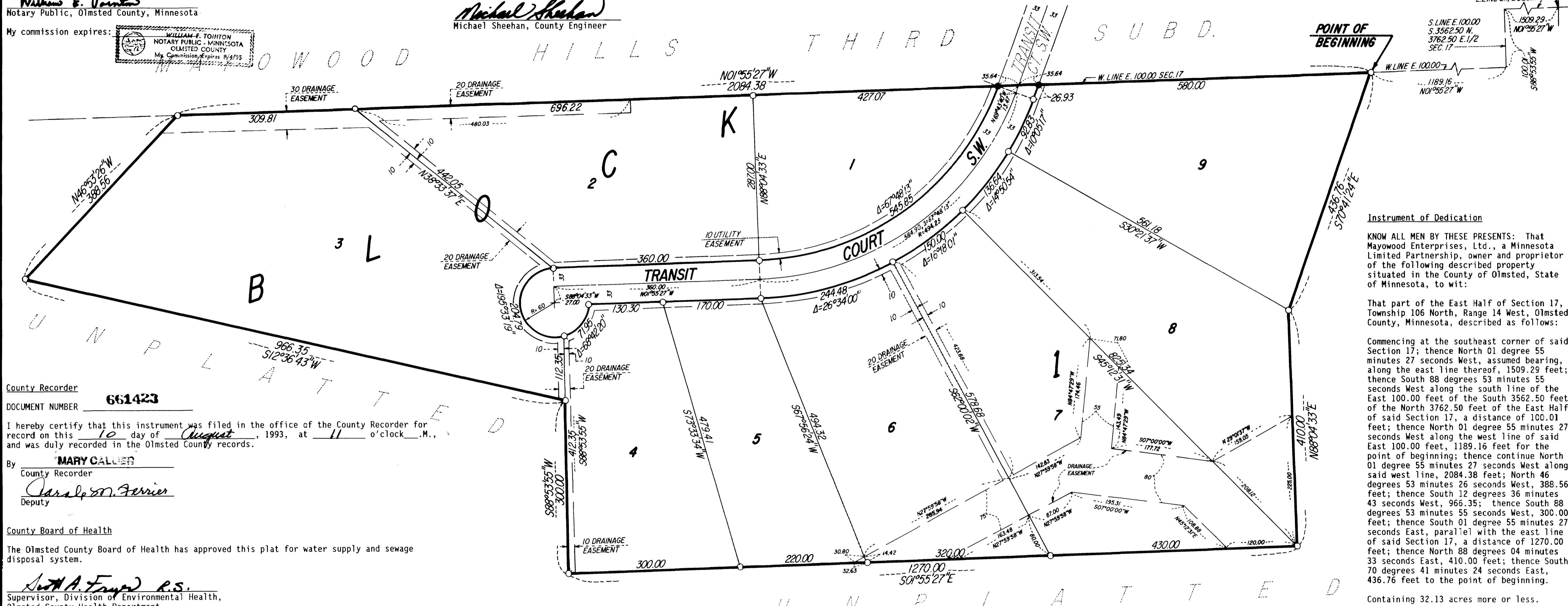
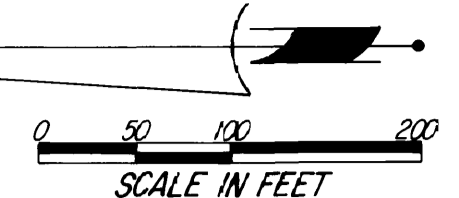
Approved this 21st day of July, 1993, by Olmsted County Engineer.

Michael Sheehan
Michael Sheehan, County Engineer

UTILITY EASEMENT defined:
An unobstructed easement for the construction and maintenance of all necessary underground or surface public utilities including rights to conduct drainage and trimming on said easement.

DRAINAGE EASEMENT defined:
An unobstructed easement for the operation and maintenance of waterways, both surface and underground, running over, across, and under said easement.

NOTE:
ALL MONUMENTS SHOWN THUS: ○ ARE 3/8" I.D. CAPPED PIPES SET WITH REGISTRATION NO. 11622.
ALL MONUMENTS SHOWN THUS: ● ARE FOUND 3/8" PIPES.
BASIS OF BEARING SYSTEMS:
ALL BEARINGS ARE IN RELATIONSHIP WITH THE EAST LINE EAST 1/2 SEC. 17, WHICH IS ASSUMED TO BE N01°55'27" W.



County Recorder

DOCUMENT NUMBER 661423

I hereby certify that this instrument was filed in the office of the County Recorder for record on this 10th day of August, 1993, at 11 o'clock P.M., and was duly recorded in the Olmsted County records.

By MARY CALDER
County Recorder
Carol Ann Ferris
Deputy

County Board of Health

The Olmsted County Board of Health has approved this plat for water supply and sewage disposal system.

Scott A. Fayard R.S.
Supervisor, Division of Environmental Health,
Olmsted County Health Department

Tax Statements

Taxes payable in the year 1993 on the land herein described have been paid, there are no delinquent taxes and transfer has been entered this 10th day of August, 1993.

Bob Ryan
Olmsted County Auditor/Treasurer
By Tom Cocker Deputy

County Approval

State of Minnesota
County of Olmsted

I do hereby certify that the accompanying plat was duly approved by the Olmsted County Board of Commissioners at a meeting held on the 10th day of August, 1993. I have signed my name and affixed the seal of said County this 10th day of August, 1993.

Bob Ryan
Olmsted County Auditor
Tom Cocker Deputy

Planning Commission

We, the members of the Olmsted County Planning Advisory Commission, do hereby certify that we have examined the plat as shown and find that it conforms to the provisions of the Subdivision Ordinance of Olmsted County.

Dennis J. Bayer
Commission Chairman

Township Board

The Township Board of Supervisors of Rochester Township, Olmsted County, do hereby certify that we have approved the accompanying plat. In testimony thereof, we have signed our names this 27th day of July, 1993.


Brenda C. Dickson
Township Board Chairman
Gary Donovan
Township Board Clerk

State of Minnesota
County of Olmsted

The foregoing instrument was acknowledged before me this 21st day of July, 1993, by Bernard L. Donovan, A General Partner of Mayowood Enterprises, Ltd., a Minnesota Limited Partnership, on behalf of said Partnership.

Lily J. Bartz
Notary Public, Olmsted County, Minnesota

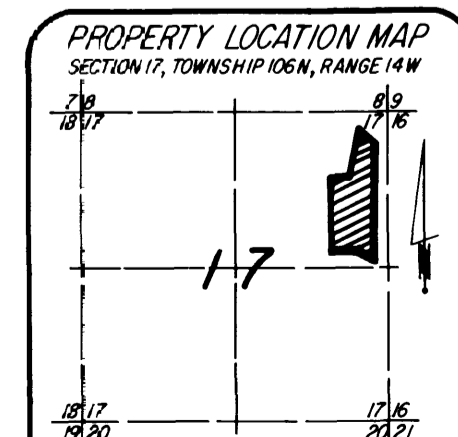
My commission expires:



have caused the same to be surveyed and platted as MAYOWOOD HILLS FOURTH and do hereby donate and dedicate to the public for the public use forever the cul-de-sac and also dedicate the easements as shown on this plat for drainage and utility purposes only.

In witness whereof said Mayowood Enterprises, Ltd., a Minnesota Limited Partnership, has caused these presents to be signed by a general partner this 21st day of July, 1993.

Bernard L. Donovan
Bernard L. Donovan, A General Partner



OFFICIAL PLAT

MAYOWOOD HILLS FOURTH

PREPARED BY:
McGHEE & BETTS, INC.
CONSULTING ENGINEERS
PLANNERS
LAND SURVEYORS
ROCHESTER, MINNESOTA