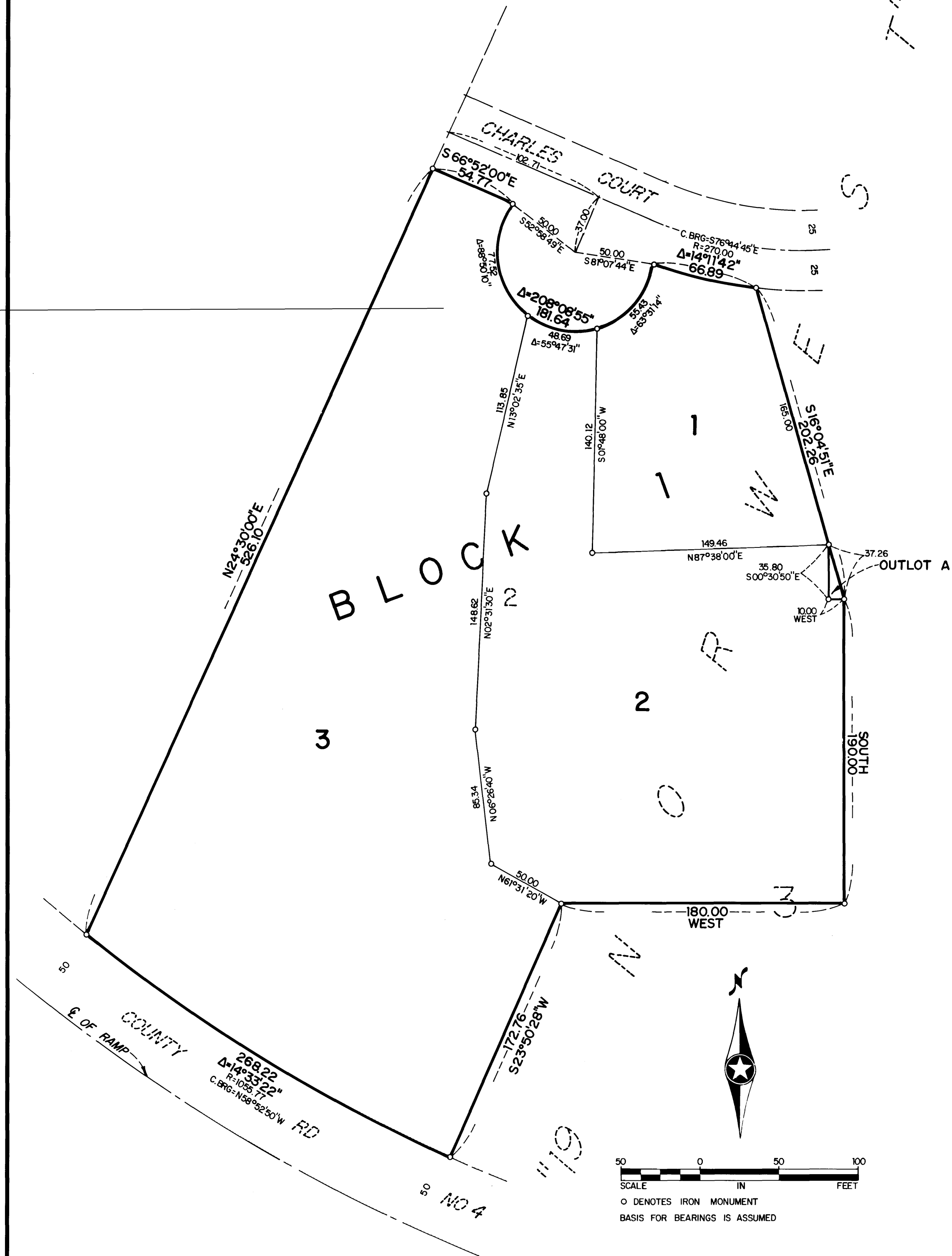


# RE-SUBDIVISION OF LOT 2, BLOCK 3, "19 NORWEST"



KNOW ALL PERSONS BY THESE PRESENTS: that First Wisconsin National Bank of Milwaukee, a national banking association, owner of the following described property, situated in the County of Olmsted and State of Minnesota, to-wit:

Lot 2, Block 3, "19 NORWEST", according to the recorded plat thereof, have caused the same to be surveyed and platted as RE-SUBDIVISION OF LOT 2, BLOCK 3, "19 NORWEST"

In witness whereof First Wisconsin National Bank of Milwaukee has caused these presents to be signed by its proper officers and its corporate seal to be hereunto affixed this 31<sup>st</sup> day of January, 1977.

FIRST WISCONSIN NATIONAL BANK OF MILWAUKEE

William T. Casper  
William T. Casper - Mortgage Banking Officer


Alexander W. Walter  
Alexander W. Walter - Mortgage Banking Officer



STATE OF Minnesota  
COUNTY OF Hennepin

The foregoing instrument was acknowledged before me this 31<sup>st</sup> day of January, 1977, by William T. Casper, Mortgage Banking Officer, and Alexander W. Walter, Mortgage Banking Officer, of First Wisconsin National Bank of Milwaukee, a national banking association, on behalf of the association.

Christine J. Brandle Notary Public Hennepin County, Minnesota  
My Commission Expires: 8-5-82



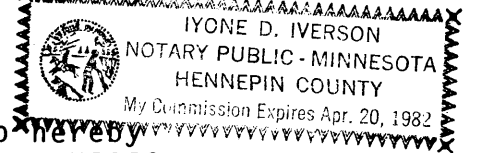
I, James E. Boerhave, hereby certify that I have surveyed and platted the property described on this plat as RE-SUBDIVISION OF LOT 2, BLOCK 3 "19 NORWEST": that this plat is a correct representation of said survey; that all distances are correctly shown on the plat in feet and hundredths of a foot; that all monuments are correctly placed in the ground as shown on the plat; that the outside boundary lines are correctly designated on the plat; and that there are no wet lands or public highways to be designated.

James E. Boerhave  
James E. Boerhave, Land Surveyor  
Minnesota Registration No. 7095

STATE OF MINNESOTA  
COUNTY OF HENNEPIN

Surveyor's certificate subscribed as sworn to before me, a Notary Public, this 31<sup>st</sup> day of January, 1977.

Lynne D. Iversen Notary Public HENNEPIN County, Minnesota  
My Commission Expires: APRIL 20, 1982



STATE OF MINNESOTA  
COUNTY OF OLMSTED  
CITY OF ROCHESTER

I, Carole A. Grimm, City Clerk, in and for said City of Rochester, do hereby certify that on the 31<sup>st</sup> day of MARCH, 1977, this plat, RE-SUBDIVISION OF LOT 2, BLOCK 3, "19 NORWEST", was duly approved by the Common Council of the City of Rochester, in testimony whereof I have herewith signed my name and affixed the seal of said City of Rochester this 31<sup>st</sup> day of MARCH, 1977.

Carole A. Grimm  
City Clerk of the City of Rochester, Minnesota

I certify that this plat has been checked mathematically and that the plat conforms to the applicable platting laws. Approved this 4<sup>th</sup> day of Feb., 1977.

By: Roger W. Brand  
Olmsted County Surveyor

No delinquent taxes due and transfer entered this 1<sup>st</sup> day of April, 1977.

By: Rose Brannum by Melvin Nelson, Deputy  
County Auditor 385500

STATE OF MINNESOTA  
COUNTY OF OLMSTED

Filed for record this 1 day of April, 1977, at 2:34 o'clock P.M. in Book of Plats on Page       , Instrument No.       

Darryl N. Evans  
County Recorder  
Luis Jonsson, Deputy

Utility Easement Defined:

An unobstructed blanket easement for the construction and maintenance of all necessary overhead, underground, or surface public utilities, including rights to conduct drainage and trimming, on all lots of this plat, per "19 Norwest", Doc. No. 351939.

OFFICIAL PLAT

