


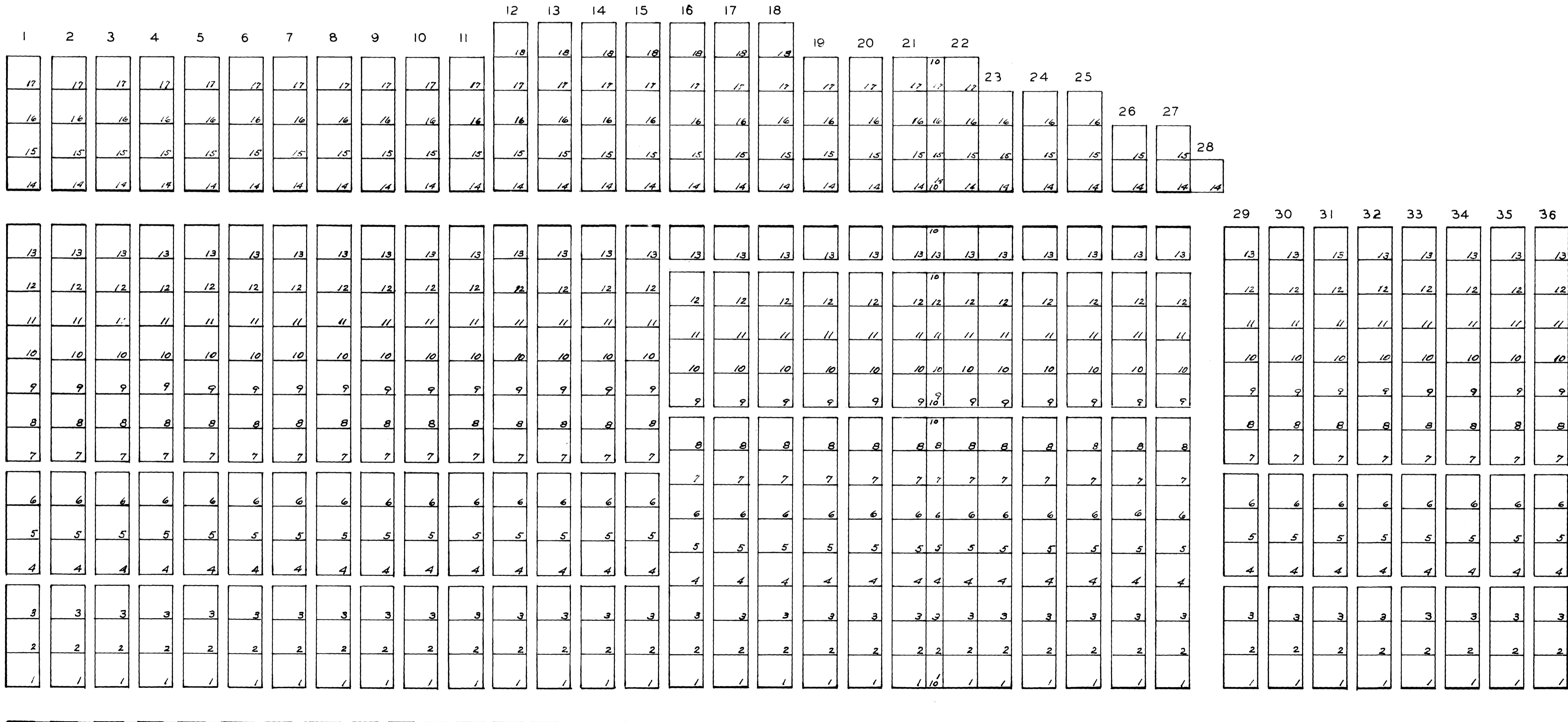
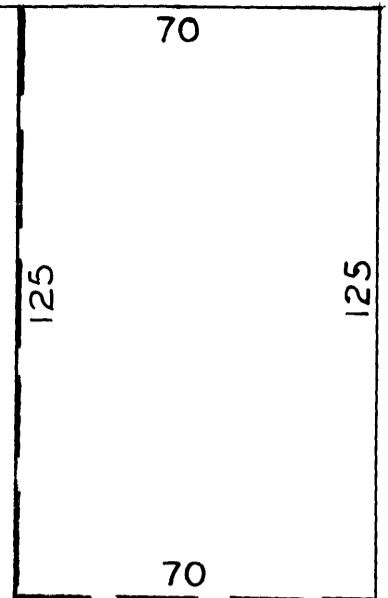
CALVARY CEMETERY. ROCHESTER, MINNESOTA.

LOTS 20 FEET SQUARE EXCEPT AS DIMENSIONED.
BOUNDARY LINES SHOWN THUS _____
SCALE 1 INCH = 40 FEET.

John J. Kerr COUNTY SURVEYOR.
REGISTERED LAND SURVEYOR NO. 238.

SHEET 1 OF 2 SHEETS.

ORIGINAL.



NORTHEAST

AVENUE

11TH

CALVARY CEMETERY.
ROCHESTER, MINNESOTA.

ORIGINAL.

SHEET 2 OF 2 SHEETS.

SURVEYORS CERTIFICATE.

STATE OF MINNESOTA,
COUNTY OF OLMTED, S. S.
I, JOHN J. KERR COUNTY SURVEYOR IN AND FOR SAID COUNTY DO HEREBY CERTIFY THAT THIS IS A
CORRECT MAP OF CALVARY CEMETERY SITUATED IN THE STATE OF MINNESOTA AND COUNTY OF OLMTED
DESCRIBED AS FOLLOWS: THE WEST THREE FOURTHS (3/4) OF LOT 47 AND THE WEST THREE FOURTHS (3/4) OF
THE SOUTH ONE HALF (1/2) OF LOT 48 STATE PLAT OF SECTION 36, TOWNSHIP 107, NORTH OF RANGE 14
WEST EXCEPTING THEREFROM THE EAST 70 FEET OF THE NORTH 125 FEET OF THAT PART OF LOT 48
DESCRIBED ABOVE TOGETHER WITH ALL STREETS AND AVENUES ABUTTING SAID PROPERTY, THAT THE LOTS
ARE 20 FEET SQUARE EXCEPT AS OTHERWISE SHOWN, THAT ALLEYS ARE 6 FEET IN WIDTH, THAT
ROADWAYS WITHIN THE CEMETERY ARE 20 FEET IN WIDTH.
DATED THIS 29TH DAY OF JUNE A.D. 1963.

John J. Kerr COUNTY SURVEYOR.
REGISTERED LAND SURVEYOR NO. 238.

WE THE UNDERSIGNED TRUSTEES OF THE CALVARY CEMETERY ASSOCIATION OF THE DIOCESE OF WINONA
DO HEREBY CERTIFY THAT WE HAVE APPROVED THE ACCOMPANYING PLAT OF CALVARY CEMETERY WHICH
IS A TRUE AND CORRECT PLAT OF THE ORIGINAL PLAN FOR THE PURPOSE OF RECORD.
IN TESTIMONY WHEREOF WE HAVE HERE-UN-TO SET OUR HANDS AND SEALS THIS 2 DAY OF July A.D. 1963

CALVARY CEMETERY ASSOCIATION
DIOCESE OF WINONA.

Edward A. Fitzgerald WITNESS. *Edward A. Fitzgerald* BISHOP, PRESIDENT.
Mary Frances Tigh WITNESS. *Harold J. Dittman* VICAR GENERAL, TREASURER.
Harold J. Dittman WITNESS. *Emmet F. Tighe* CHANCELLOR, SECRETARY.

ASSOCIATION ACKNOWLEDGEMENT.

STATE OF MINNESOTA,
COUNTY OF WINONA, S. S.
ON THIS 2 DAY OF July A.D. 1963 BEFORE ME A NOTARY PUBLIC PERSONALLY APPEARED
EDWARD A. FITZGERALD, HAROLD J. DITTMAN AND EMMET F. TIGHE TO ME PERSONALLY KNOWN
WHO EACH BY ME BEING DULY SWORN DID SAY THAT THEY ARE RESPECTIVELY THE BISHOP-PRESIDENT,
VICAR GENERAL - TREASURER AND CHANCELLOR-SECRETARY OF THE ASSOCIATION NAMED IN THE
FOREGOING INSTRUMENT AND THAT THE SEAL AFFIXED TO SAID INSTRUMENT IS THE OFFICIAL SEAL OF
SAID ASSOCIATION AND THAT SAID INSTRUMENT WAS SIGNED AND SEALED IN BEHALF OF SAID ASSOCIATION.
BY AUTHORITY OF ITS MEMBERS AND THE SAID EDWARD A. FITZGERALD, HAROLD J. DITTMAN AND
EMMET F. TIGHE ACKNOWLEDGED THAT SAID INSTRUMENT TO BE THE FREE ACT AND DEED OF SAID
ASSOCIATION.

Theresa M. Walter NOTARY PUBLIC, Winona COUNTY, MINNESOTA.
MY COMMISSION EXPIRES February 24 1964.

STATE OF MINNESOTA,
COUNTY OF OLMTED, S. S.
FILED FOR RECORD THIS 19th DAY OF July A.D. 1963 AT 2 O-CLOCK P.M.
AND RECORDED IN BOOK OF PLATS Page 1.

Harry H. Evans REGISTER OF DEEDS.